

# Amanaderos

Barranco de Amanaderos, Rambla de los Amanaderos, Rio Eva, Rio Riodeva, Barranco de los Amanaderos de Riodeva

<b>Info: The quality of this description has not been checked yet or was rated bad.</b> If you know this canyon, please check this description and file a report with a rating for this description using <i>Reports</i> -> <i>+New Report</i> . Should you notice any error, please let us know or join the community in order to fix this description yourself.		
<b>Create:</b> 2023-03-09 20:53:04	<b>Update:</b> 2023-11-20 17:59:44	<b>Print:</b> 2024-12-22 11:12:12
<b>Country:</b> España / Spain <b>Region:</b> Aragón <b>Subregion:</b> Teruel <b>Town:</b> Riodeva		
<b>Difficulty:</b> a little difficult	<b>Grading:</b> v4 a3 II	<b>Total time:</b> 3h47
<b>Approachtime:</b> 2min	<b>Tourtime:</b> 3h	<b>Returntime:</b> 45min
<b>Altitude entry:</b> 1290m	<b>Altitude exit:</b> 940m	<b>Delta Altitude:</b> 350m
<b>Canyon length:</b> 4500m	<b>Highest rapell:</b> 46m	<b>Amount rapells:</b> 7
<b>Transport:</b> on Foot	<b>Rock type:</b>	<b>drainage area:</b> km <sup>2</sup>
<b>Season:</b>	<b>Orientation:</b> Northwest	<b>Best Time:</b>
<b>Rating:</b> ★ 2.6 (2)	<b>Info:</b> ★ 0 ()	<b>Belay:</b> ★ 0 ()
<b>Specialities:</b>		
<b>Gear:</b> Ropes: 2x50m		
<b>Summary:</b> (machine translated) rappel canyon		
<b>Hydrology:</b> Torrealta: <a href="http://saih.chj.es/chj/saih/estacionform?id=298&amp;t=a#tab1">http://saih.chj.es/chj/saih/estacionform?id=298&amp;t=a#tab1</a>		
<b>Access:</b> (machine translated) From the Barcelona - Tarragona - Valencia freeway, about 25 km before Valencia, at the height of Sagunto, turn onto the N-234 towards Teruel. After about 80 km you will reach the village of La Pueblo de Valverde, slightly off the road to the right. Turn left here (southwest) to Camarena de la Sierra (16 km). In Camarena keep half-left towards (Monte) Javalambre (2020 m). At the end of the village on the right there are some orientation boards. At the first crossroads after leaving the village, we take the right road ('Salto de Amanaderos'). 8.5 km after Camarena, at a picnic area with a spring ('Fuente de Matahombres'), we take the dirt road to the right. On this road another 4.5 km, then the road crosses the stream and immediately we are at the entry (right road sign 'Riodeva'). Here also good overnight accommodation. The slope was well passable.		
<b>Approach:</b> (machine translated) 30 m from parking lot		
<b>Tour:</b> (machine translated) 7 rappel. Little cut canyon at the northern foot of the Javalambre, with beautiful tuff waterfalls, partly mossy, should also have water in dry seasons.		
<b>Return:</b> (machine translated) After the last major rappel point, the streambed flattens and the canyon widens. Here you keep (orographically) half-left, climb diagonally up the slope and meet the long-distance hiking path GR-8 about 20 m above the stream. On this path you return to the starting point with beautiful views of the canyon.		
<b>Coordinates:</b> Canyon Start <a href="#">40.1010 -1.1050</a> Canyon End <a href="#">40.1104 -1.1234</a> Parking Entry and Exit <a href="#">40.1009 -1.1054</a>		

## Reports:

---

2024-08-17 | System User |    Low |  Completed

Automatisch importiert von Descente-Canyon.com für Canyon Amanaderos Très petit débit se perdant sur certaines sections . (Quelle: <https://www.descente-canyon.com/canyoning/canyon-debit/21646/observations.html>)

---

2024-02-15 | System User |    Low |  Completed





Automatisch importiert von Descente-Canyon.com für Canyon Amanaderos Approach via the GR10 on top to take in the sunshine. The sendero equipado that follows the gorge can be used on the way down. We had fun guessing where the water would appear or disappear as parts of the canyon is dry at present. (Quelle: <https://www.descente-canyon.com/canyoning/canyon-debit/21646/observations.html>)

---

2023-03-09 | System User |      | |

Info: Teile der Canyonbeschreibung wurden automatisiert übernommen. Konkret die Felder Weblinks, Koordinaten, Rating, Länge des Canyon, Einfachseil Mindestens von <https://www.descente-canyon.com/canyoning/canyon/21646>

---

2023-03-09 | System User |     | |

Daten importiert von <https://canyon.carto.net/cwiki/bin/view/Canyons/AmanaderosCanyon.html>