




Gorroppeddu



Gorroppeddu, Gorropu de Irafoi/Ghiovai,Rio Gorroppu,Gorropo

Info: The quality of this description has not been checked yet or was rated bad. If you know this canyon, please check this description and file a report with a rating for this description using <i>Reports</i> -> <i>+New Report</i> . Should you notice any error, please let us know or join the community in order to fix this description yourself.		
Create: 2023-03-09 20:52:27	Update: 2024-01-21 10:46:46	Print: 2024-12-22 05:12:00
Country: Italia / Italy Region: Sardegna Subregion: provincia dell'Ogliastra / Province of Ogliastra Town: Baunei		
Difficulty: a little difficult	Grading: v4 a1 II	Total time: 3h55
Approachtime: 25min	Tourtime: 3h	Returntime: 30min
Altitude entry: 770m	Altitude exit: 340m	Delta Altitude: 430m
Canyon length: 1000m	Highest rapell: 54m	Amount rapells:
Transport:	Rock type:	drainage area: km ²
Season:	Orientation: Northwest	Best Time:
Rating: ★ 2.5 (2)	Info: ★ 0 ()	Belay: ★ 0 ()
Specialities: Completely dry,		
Gear:		
Summary: (machine translated) rappel canyon with longer walks and downclimb sections, usually dry		
Hydrology: Kein Wasser		
Access: (machine translated) From Dorgali we take the SS125 towards Baunei/Tortoli. 2.3 km after the junction of the SP37 to Urzulei we turn left from the SS125 towards Codula di Luna, Teletotes. 7,8 km after turning off the SS125 we cross the streambed and 800m further we park our car for the exit, a few meters before the bridge over the streambed of Gorroppeddu (see "Approach" in "Photo Gallery"). With the second car we go back again 7,2 km and then turn left on a dirt road that goes north again. 4.2 km after this turnoff we park the 2nd car a few meters before a creek bed crossing in a bulge on the right side of the road (see "Implementation" in "Photo Gallery").		
Approach: (machine translated) We continue walking on the slope. After 350m it moves away to the right in an easterly direction. Here we continue on the forest road straight north. About 500m further on we see the entrance to the gorge on the left between the rock walls. Here we leave the path and continue towards the bottom of the gorge. If we don't want to or can't make a transfer, there is also an access from the lower car, see http://www.descente-canyon.com/canyoning/canyon-description/23291/topo.html under "Retour".		
Tour: (machine translated) In the canyon first many smaller steps, which are downclimbed or bypassed in the majority. At the canyon exit follow 20 min walking in the open valley. Then we come to the next steep drop. To the left of a prominent "index finger in rock" the entry into the wall is via a C28. Then the 55m rappel follows. There follow about 20 min in the streambed downhill, then we get off at the road bridge.		
Return: (machine translated) A few meters left to the car.		
Coordinates: Canyon Start 40.1472 9.5628 Canyon End 40.1529 9.5534		

Reports:

2023-03-09 | System User |  |  |  | |

Info: Teile der Canyonbeschreibung wurden automatisiert übernommen. Konkret die Felder Weblinks, Koordinaten, Rating, Länge des Canyon, Einfachseil Mindestens von <https://www.descente-canyon.com/canyoning/canyon/23291>

2023-03-09 | System User | |  |  | |

Daten importiert von <https://canyon.carto.net/cwiki/bin/view/Canyons/GorroppedduCanyon.html>

2017-05-08 | Christian Balla |    |  |  |  Dry |  Completed

Good option if all canyons are dry anyway. (machine translated)