

Riviere du Haut du Galion

Ravine du Galion Superieur,Rivière du Haut Galion,Rivière du Galion

Info: The quality of this description has not been checked yet or was rated bad. If you know this canyon, please check this description and file a report with a rating for this description using <i>Reports</i> -> <i>+New Report</i> . Should you notice any error, please let us know or join the community in order to fix this description yourself.		
Create: 2023-03-09 20:53:18	Update: 2023-12-29 11:33:40	Print: 2024-12-22 07:12:32
Country: France Region: Guadeloupe Subregion: Guadeloupe Town: Saint Claude		
Difficulty: a little difficult	Grading: v4 a3 III	Total time: 4h45
Approachtime: 1h	Tourtime: 2h30	Returntime: 1h15
Altitude entry: 1100m	Altitude exit: 860m	Delta Altitude: 240m
Canyon length: m	Highest rapell: 42m	Amount rapells:
Transport: on Foot	Rock type:	drainage area: km ²
Season:	Orientation:	Best Time:
Rating: ★ 2.1 (1)	Info: ★ 0 ()	Belay: ★ 0 ()
Specialities: § Proscription,		
Gear: Ropes: 2x45m		
Summary: (machine translated) Rappel canyon in thermal water and red colored rock.		
Hydrology:		
Access: (machine translated) From Basse-Terre on the N3 up to St. Claude and continue on the road up to the volcano Soufrière. Pass the Maison du Volcan and the Bains Jaunes and after another 1.5 km leave the car at the parking Savane à Mulets. In 2013 is for the car at the parking lot Bains Jaunes end (950 m alt.), because the road further up is closed due to rockfall. A no-passing sign quite at the beginning of the driveway to this parking lot is apparently generally ignored.		
Approach: (machine translated) First on the road closed to motor vehicles the said 1.5 km up to the parking lot Savane à Mulets at 1140 m altitude. If you go from the parking lot on the road to the crater Citerne a few meters further, there is a large prominent boulder on the left. Just opposite the center of this boulder, on the right side of the road, take about 7 steps off the asphalt edge into the greenery, then turn left at a right angle and descend into a narrow ditch. Continue to descend in this ditch. Above on the left there is a concrete shelter. Continue to descend in the ditch, secured by ropes in all critical passages, as there is a measuring station below (2013). Right below appears a spring with gray sulfur water. Above left along this sulfur ditch (traverse rope). Descend through dense greenery to the stream, cross the stream and now on the right bank on a fixed rope further descend through the botany. At an upper right spring with about 40 ° warm, orange water into the streambed (about 15 minutes from the road).		
Tour: (machine translated) 6 rappels, max. 40m. It is worth climbing up a dry side stream flowing in from the left to the rock face. The vapors from the vertical hot rock face are impressive.The belay for the 40m waterfall is on the left behind a small rock wall after a 40m tobogan, which must also be rappelled.The rock in the watercourse is grippy.At the exit of the tour you can take a bath in the 'heated' water basin at the parking lot 'Bains Jaunes' (yellow bath).		
Return: (machine translated) After the 40 m high waterfall, descend on the left bank on a secured path until you reach the large pool that is already visible from above. Here turn right on the path back to Bains Jaunes. From there car stop up to the parking lot or in 30 minutes on foot.\n\n\n		





Coordinates:

Canyon Start [16.0387 -61.6643](#)

Canyon End [16.0315 -61.6627](#)

Parking Entry and Exit [16.0345 -61.6702](#)

Reports:

2023-03-09 | System User |   |  |  | |

Daten importiert von <https://canyon.carto.net/cwiki/bin/view/Canyons/RiviereduHautduGalionCanyon.html>