

Devero mezzo





Devero mezzo, Devero

Info: The quality of this description has not been checked yet or was rated bad. If you know this canyon, please check this description and file a report with a rating for this description using <i>Reports</i> -> <i>+New Report</i> . Should you notice any error, please let us know or join the community in order to fix this description yourself.		
Create: 2023-03-09 20:52:49	Update: 2024-11-28 10:42:38	Print: 2024-12-22 09:12:38
Country: Italia / Italy Region: Piemonte Subregion: Verbano-Cusio-Ossola Town: Baceno		
Difficulty: a little difficult	Grading: v4 a3 IV	Total time: 3h30
Approachtime: 25min	Tourtime: 3h	Returntime: 5min
Altitude entry: 700m	Altitude exit: 580m	Delta Altitude: 120m
Canyon length: m	Highest rapell: 15m	Amount rapells:
Transport:	Rock type:	drainage area: km ²
Season:	Orientation:	Best Time:
Rating: ★ 2.9 (1)	Info: ★ 0 ()	Belay: ★ 0 ()
Specialities:		
Gear:		
Summary: (machine translated) Rappel canyon below a water drainage.		
Hydrology:		
Access: (machine translated) From Dommodossola northwards to Crodo and from there on towards Baceno. After about 17 km, shortly before reaching Baceno, just before the road bridge over the again untamed Devero (view from the bridge is worthwhile), turn left to Uresso. About 100m before Uresso (on the left) park the car.		
Approach: (machine translated) From Uresso go up along the river in the direction of Croveo, then cross on a bridge to the other (orographic left) bank. Continue up the stream to the dam (with a house) and then up hairpin bends to the Baceno-Croveo road. At the Croveo town sign, turn left again at a chapel/signpost. You meet a path that comes from a bridge over the Devero (from the left). Follow this to the right and after a few minutes you will reach the entry at the first rappel point (C3) - a total of about 25 minutes. For those who find it too aquatic here, you can follow the course of the stream along the bank and after about 100 m on the orographic right side you will reach the water drainage and thus the drier part of the descent.		
Tour: (machine translated) First swim canyon to the water drainage. From the right, enter the vertical part. At this rappel(C15)- tape loop on tree 10 m above the edge (2006)- rope retrieval difficult, therefore make from the ledge 3 m above the pool (at the same time small jumps). The rope retrieval on the next (15m) rappel is also difficult. At the next but one possible jumps from 12 m or 9 m height. Also in the wide streambed still possible jumps.		
Return: (machine translated) After the constriction with the 3 higher rappel at the latest (after approx. 150 m) get out on the left at the following dam wall, there on the ascent path downhill to the bridge. Re-enter here to take the 3 following jumps. After the last jump, go out to the right and through Uresso in a few minutes to the car.		
Coordinates: Canyon Start 46.2690 8.3065 Canyon End 46.2666 8.3123		

Reports:

2024-08-29 | System User |   |  High |  Not done

Automatisch importiert von Descente-Canyon.com für Canyon Devero (partie médiane) Le prese a monte sono più di una, tutte con funzionamento automatico.Ho visto la portata triplicare in pochi secondi.MOLTO PERICOLOSA. ASSOLUTAMENTE DA EVITARE. (Quelle: <https://www.descente-canyon.com/canyoning/canyon-debit/2644/observations.html>)

2023-03-09 | System User |   |   | |

Daten importiert von <https://canyon.carto.net/cwiki/bin/view/Canyons/DeveromezzoCanyon.html>