

# Pointay

Ruisseau de la Chana, Ruisseau du Pointay

<b>Info: The quality of this description has not been checked yet or was rated bad.</b> If you know this canyon, please check this description and file a report with a rating for this description using <i>Reports</i> -> <i>+New Report</i> . Should you notice any error, please let us know or join the community in order to fix this description yourself.		
<b>Create:</b> 2023-03-09 20:53:15	<b>Update:</b> 2024-01-05 11:07:59	<b>Print:</b> 2025-01-05 12:01:52
<b>Country:</b> France <b>Region:</b> Auvergne-Rhône-Alpes <b>Subregion:</b> Ain <b>Town:</b> Rossillon		
<b>Difficulty:</b> a little difficult	<b>Grading:</b> v4 a1 I	<b>Total time:</b> 3h4
<b>Approachtime:</b> 1min	<b>Tourtime:</b> 3h	<b>Returntime:</b> 3min
<b>Altitude entry:</b> 690m	<b>Altitude exit:</b> 340m	<b>Delta Altitude:</b> 350m
<b>Canyon length:</b> 1050m	<b>Highest rapell:</b> 44m	<b>Amount rapells:</b> 8
<b>Transport:</b> Car optional	<b>Rock type:</b>	<b>drainage area:</b> km <sup>2</sup>
<b>Season:</b>	<b>Orientation:</b> Southwest	<b>Best Time:</b>
<b>Rating:</b> ★ 1.5 (2)	<b>Info:</b> ★ 0 ()	<b>Belay:</b> ★ 0 ()
<b>Specialities:</b>		
<b>Gear:</b> Ropes: 1x45m+1x30m+1x20m		
<b>Summary:</b> (machine translated) Forest canyon with a lot of sinter		
<b>Hydrology:</b>		
<b>Access:</b> (machine translated) After bypassing Geneva on the Swiss N 1 after the national border, take the A 401 for about 2.5 km in the direction of Lyon, Dijon, Paris, then at the interchange take the A 40 in the direction of Lyon, Dijon, Paris. After another 23 km, take exit 11 (Bellegarde Center) in the direction of Fragny, Seyssel. 6 km further, at the exit of Mons, turn right on the D 992 and go through Seyssel and Culoz (another 23 km), where you continue on the D 904 (direction Bourg-en-Bresse) for an additional 8.5 km until Artemare (total 62 km from the border).\nFrom here we continue on the D 904 in the direction of Amberieu-en-Bugey. We pass the village of Virieu-le-Grand, then the Lac de Virieu (karst spring, decent campsite), at the next T-junction we do not turn left to Belley, but continue right on the D1504. About 5 km further we come to the small village of Rossillon (on the right of the D1504).\nAbout 200 m further on, after the cemetery, there is a large parking lot on the right of the road. We park our car as far as possible from the cemetery - and thus close to the stream exit.\nWith the second vehicle we go back to Rossillon, there we take the first road on the left up (D 103) in the direction of Armix. In serpentine the road climbs up the slope. After the second leftward hairpin bend (not counting the turn from the D 1504) and about 4 km (from the village) we come to the bridge over the stream. Here we park the upper vehicle.		
<b>Approach:</b> (machine translated) Either directly below the bridge into the stream or first (mainly on the orographic right side of the stream) in about 15 min. pathless up 3 more waterfalls.		
<b>Tour:</b> (machine translated) The descent is worthwhile only when there is water flow.		
<b>Return:</b> (machine translated) After the final sinter cascade, first in the streambed towards the road, later out to the left and along the edge of the meadow to the car.		
<b>Coordinates:</b> Canyon Start <a href="#">45.8438 5.5907</a> Parking at Exit <a href="#">45.8369 5.5861</a> Parking at Entry <a href="#">45.8434 5.5903</a> Canyon End <a href="#">45.8377 5.5863</a>		




## Reports:

---

2024-01-14 | System User |   |  Normal |  Completed




Automatisch importiert von Descente-Canyon.com für Canyon Pointay Belle descente en hivernal, RAS (Quelle: <https://www.descente-canyon.com/canyoning/canyon-debit/2179/observations.html>)

---

2023-03-09 | System User |    | |

Info: Teile der Canyonbeschreibung wurden automatisiert übernommen. Konkret die Felder Weblinks, Koordinaten, Rating, Länge des Canyon, Einfachseil Mindestens von <https://www.descente-canyon.com/canyoning/canyon/2179>

---

2023-03-09 | System User |    | |

Daten importiert von <https://canyon.carto.net/cwiki/bin/view/Canyons/PointayCanyon.html>