

Puerto

Barranco del Puerto, Rio Sia

Info: The quality of this description has not been checked yet or was rated bad. If you know this canyon, please check this description and file a report with a rating for this description using <i>Reports</i> -> <i>+New Report</i> . Should you notice any error, please let us know or join the community in order to fix this description yourself.		
Create: 2023-03-09 20:52:43	Update: 2023-11-19 05:46:30	Print: 2024-12-22 10:12:24
Country: España / Spain Region: Aragón Subregion: Huesca Town: Biescas		
Difficulty: a little difficult	Grading: v4 a3 III	Total time: 4h35
Approachtime: 1h20	Tourtime: 3h	Returntime: 15min
Altitude entry: 1530m	Altitude exit: 1280m	Delta Altitude: 250m
Canyon length: 2500m	Highest rapell: 35m	Amount rapells: 12
Transport:	Rock type:	drainage area: km ²
Season:	Orientation: South	Best Time:
Rating: ★ 3.1 (2)	Info: ★ 0 ()	Belay: ★ 0 ()
Specialities:		
Gear: Ropes: 2x40m		
Summary: (machine translated) Relatively long and varied high mountain canyon.		
Hydrology:		
Access: (machine translated) We drive from Ainsa (city center) on the N-260 to Broto (40.3 km to the bridge over the Rio Ara. From the bridge we continue another 17.2 km on the N-260 and then come to the bridge over the Rio Sia. Next to the bridge we find place to park.		
Approach: (machine translated) 50m further on, the slope to the right begins, on which we now climb. We now walk 4.4km uphill and then come to a hut. Below this we climb into the stream.		
Tour: (machine translated) 10 rappels, open parts alternate with narrow passages, layered flysch. The highlight is the rappel on a cone. Here, pay attention to a good pull of the ropes.		
Return: (machine translated) We get off after the 10th rappel and a longer run in the riverbed on a slope that crosses the riverbed. Up to the right we come to our approach track and on this back to the car.		
Coordinates: Canyon Start 42.6504 -0.2090 Canyon End 42.6332 -0.2210		




Reports:

2024-08-16 | System User |   |  Normal |  Completed

Automatisch importiert von Descente-Canyon.com für Canyon Puerto DC- le 35 m est superbe et s'équipe des deux côtés. RG départ avec un petit fractio ou une mains courante assez en dévers tout de même. Pas mal de marche dans les blocs (Quelle: <https://www.descente-canyon.com/canyoning/canyon-debit/21574/observations.html>)

2023-03-09 | System User |    |   | |

Info: Teile der Canyonbeschreibung wurden automatisiert übernommen. Konkret die Felder Weblinks, Koordinaten, Rating, Länge des Canyon, Einfachseil Mindestens von <https://www.descente-canyon.com/canyoning/canyon/21574>

2023-03-09 | System User |   |   | |

Daten importiert von <https://canyon.carto.net/cwiki/bin/view/Canyons/PuertoCanyon.html>