

# Manatuero

Barranco Manatuero

|   |                                    |                                       |
|---|------------------------------------|---------------------------------------|
| <b>Info: The quality of this description has not been checked yet or was rated bad.</b><br>If you know this canyon, please check this description and file a report with a rating for this description using <i>Reports</i> -> <i>+New Report</i> . Should you notice any error, please let us know or join the community in order to fix this description yourself.  |                                    |                                       |
| <b>Create:</b> 2023-03-09 20:54:29  | <b>Update:</b> 2023-10-14 09:16:23 | <b>Print:</b> 2024-12-22 11:12:28     |
| <b>Country:</b> España / Spain <b>Region:</b> Aragón <b>Subregion:</b> Huesca <b>Town:</b> Buerba   |                                    |                                       |
| <b>Difficulty:</b> not as difficult   | <b>Grading:</b> v3 a3 II           | <b>Total time:</b> 2h40               |
| <b>Approachtime:</b> 10min  | <b>Tourtime:</b> 2h                | <b>Returntime:</b> 30min              |
| <b>Altitude entry:</b> 1080m  | <b>Altitude exit:</b> 930m         | <b>Delta Altitude:</b> 150m           |
| <b>Canyon length:</b> 600m  | <b>Highest rapell:</b> 28m         | <b>Amount rapells:</b> 5              |
| <b>Transport:</b> on Foot   | <b>Rock type:</b>                  | <b>drainage area:</b> km <sup>2</sup> |
| <b>Season:</b>  | <b>Orientation:</b> West           | <b>Best Time:</b>                     |
| <b>Rating:</b> ★ 2.2 (2)  | <b>Info:</b> ★ 0 ()                | <b>Belay:</b> ★ 0 ()                  |
| <b>Specialities:</b>  |                                    |                                       |
| <b>Gear:</b><br>Ropes: 2x30m  |                                    |                                       |
| <b>Summary:</b> (machine translated)<br>"feeder" to the Yesa superiore, interesting the cave and the natural arc  |                                    |                                       |
| <b>Hydrology:</b>   |                                    |                                       |
| <b>Access:</b> (machine translated)<br>We drive north on the A-138 from Ainsa in the direction of Bielsa. After 10 km (from the center of Ainsa) we cross the Rio Bellós and then pass through the village of Escalona. 350m after the bridge we turn northwest at the traffic circle ("Fanlo" - "Anisclocanyon") onto HU-631. We first drive along the river (Rio Bellós), then 1.9 km after the mentioned traffic circle in the north of Escalona we turn left onto the road to Buerba and Vio. We first pass the campsite and then go up to Buerba for 12 km. We turn left into the village and park our car in the large square.  |                                    |                                       |
| <b>Approach:</b> (machine translated)<br>We walk along the road through the village in a southerly direction. After the last houses on the righthand side there are some barns - meanwhile also converted to residential use - with mostly circular threshing floors in front of them. There we turn left from the previous path and follow the indistinct track in a southerly direction down into the ditch that appears to be the beginning of the Bco. Manatuero. In the ditch we then walk ahead to the first rappel point.  |                                    |                                       |
| <b>Tour:</b> (machine translated)<br>5 rappel, some downclimb, then we can cross in front of and above the large pool left into the cave ("Forato de Manatuero"). Far we can - if we want - into the cave passage. The "equipment" is modest at first, but then becomes richer. More information at: <a href="http://lacabrademonte.blogspot.de/2012/08/forato-de-manatuero-malapreciata.html">http://lacabrademonte.blogspot.de/2012/08/forato-de-manatuero-malapreciata.html</a> \nWhen climbing out of the mouth of the cave, we can bypass the large pool on the left. Depending on the season and the previous amount of precipitation, we climb and wade down the stream in the cold spring water.\nWe come across a sinter bridge and a few meters further leave the streambed to the right and meet the footpath that leads directly down here from Buerba. |                                    |                                       |
| <b>Return:</b> (machine translated)<br>On the footpath right up to Buerba and to the car,\n\nMan can also take the walk of the Manatuero as an alternative access to Rio Yesa (superiore or med.). In this case, instead of going up on the right, go down on the left (see the description of the Rio Yesa superiore).   |                                    |                                       |
| <b>Coordinates:</b><br>Canyon Start <a href="#">42.5335 0.0489</a><br>Canyon End <a href="#">42.5297 0.0408</a>   |                                    |                                       |





## Reports:

---

2024-08-10 | System User |    Dry |  Completed





Automatisch importiert von Descente-Canyon.com für Canyon Manatuero Fait pour éviter une partie de la marche d'approche du canyon de la garganta de yesa. Prendre une lampe pour visiter la grotte qui donne un intérêt au canyon. (Quelle: <https://www.descente-canyon.com/canyoning/canyon-debit/21045/observations.html>)

---

2023-03-09 | System User |     | |

Info: Teile der Canyonbeschreibung wurden automatisiert übernommen. Konkret die Felder Weblinks, Koordinaten, Rating, Länge des Canyon, Einfachseil Mindestens von <https://www.descente-canyon.com/canyoning/canyon/21045>

---

2023-03-09 | System User |     | |

Daten importiert von <https://canyon.carto.net/cwiki/bin/view/Canyons/ManatueroCanyon.html>