

# Bacu Esone

Riu Ferraiola

<b>Info: The quality of this description has not been checked yet or was rated bad.</b> If you know this canyon, please check this description and file a report with a rating for this description using <i>Reports</i> -> <i>+New Report</i> . Should you notice any error, please let us know or join the community in order to fix this description yourself.		
<b>Create:</b> 2023-03-09 20:52:44	<b>Update:</b> 2023-10-14 09:16:15	<b>Print:</b> 2024-12-22 10:12:17
<b>Country:</b> Italia / Italy <b>Region:</b> Sardegna <b>Subregion:</b> provincia dell'Ogliastra / Province of Ogliastra <b>Town:</b> Baunei		
<b>Difficulty:</b> a little difficult	<b>Grading:</b> v4 a1 III	<b>Total time:</b> 5h30
<b>Approachtime:</b> 40min	<b>Tourtime:</b> 4h15	<b>Returntime:</b> 35min
<b>Altitude entry:</b> 1630m	<b>Altitude exit:</b> 155m	<b>Delta Altitude:</b> 1475m
<b>Canyon length:</b> 0m	<b>Highest rapell:</b> 42m	<b>Amount rapells:</b>
<b>Transport:</b>	<b>Rock type:</b>	<b>drainage area:</b> km <sup>2</sup>
<b>Season:</b>	<b>Orientation:</b> West	<b>Best Time:</b>
<b>Rating:</b> ★ 2.4 (1)	<b>Info:</b> ★ 0 ()	<b>Belay:</b> ★ 0 ()
<b>Specialities:</b>		
<b>Gear:</b>		
<b>Summary:</b> (machine translated) Multi-level rappel canyon with 2 branches, dry		
<b>Hydrology:</b>		
<b>Access:</b> (machine translated) From Dorgali we take the SS125 towards Baunei/Tortoli. 2,3 km after the junction of the SP37 to Urzulei we turn left from the SS125 towards Codula di Luna, Teletotes. At the end of the road, in Teletotes, we park our car for the exit. With the second car we go back to the SS125, on it then left towards Totoli and after a little more than 2 km we turn left again from the SS125 on a dirt road. It branches immediately and we go to the right. Nearer to the access parking "P2" for access: <a href="http://www.edizionisegnavia.it/aggiornamenti/img/avv_esone.jpg">http://www.edizionisegnavia.it/aggiornamenti/img/avv_esone.jpg</a> Under <a href="http://www.edizionisegnavia.it/aggiornamenti/torrentismo/index.htm">http://www.edizionisegnavia.it/aggiornamenti/torrentismo/index.htm</a> ("Bacu Esone") you can find an explanation to the above route sketch, which also modifies the corresponding description in Conca's book. Depending on the condition of the slope and the characteristics of the car (no 4x4; too little ground clearance), one will park the car for the access even before reaching P2. Jourdan/Fiorina start on the west parallel slope, park their car earlier (Col de Genna Cucureddu). However, finding the access in extension of this slope seems more difficult.		
<b>Approach:</b> (machine translated) The accesses are shown in the sketches. Several GPS points - if necessary to be taken from Google Earth - can facilitate the wayfinding. There are no paths or trails. Access tracks are also quickly lost in the rocky terrain. Although the access routes are marked with many cairns, it must be clear which row of cairns you have to follow and you should be careful not to miss the next cairn.		
<b>Tour:</b> (machine translated) In the left branch after the entry a vertical succession followed. Rappels: 30m - 30m - 42m - 20m - 40m In the right branch: 10m (from the tree) - 23m - 22m - 14m - 13m In the common lower part then: 37m - 18m - 7m - 22m - 7m - 7m - 31m Following we walk down to the Codula di Luna.		
<b>Return:</b> (machine translated) Here on both sides of the creek is opened the possibility to come upstream to "P1" in Teletotes.		

**Coordinates:**

Canyon Start [40.1782 9.5768](#)

Parking Entry and Exit [40.1716 9.5612](#)

Canyon End [40.1809 9.5689](#)

Alternative Canyon Start [40.1766 9.5740](#)





Waypoint [40.1725 9.5813](#)

Waypoint [40.1703 9.5604](#)

Waypoint [40.1755 9.5765](#)

**Reports:**

---

2023-03-09 | System User |   |  |  | |

Info: Teile der Canyonbeschreibung wurden automatisiert übernommen. Konkret die Felder Weblinks, Koordinaten, Rating, Länge des Canyon, Einfachseil Mindestens von <https://www.descente-canyon.com/canyoning/canyon/2886>

---

2023-03-09 | System User | |  |  | |

Daten importiert von <https://canyon.carto.net/cwiki/bin/view/Canyons/BacuEsoneCanyon.html>