




Fischbach zur Isar




Fischbach (zur Isar),Fischbach

Info: The quality of this description has not been checked yet or was rated bad. If you know this canyon, please check this description and file a report with a rating for this description using <i>Reports</i> -> <i>+New Report</i> . Should you notice any error, please let us know or join the community in order to fix this description yourself.		
Create: 2023-03-09 20:50:07	Update: 2023-10-14 09:16:07	Print: 2025-01-03 02:01:22
Country: Deutschland / Germany Region: Oberbayern / Upper Bavaria Subregion: Landkreis Bad Tölz-Wolfratshausen Town: Vorderriß		
Difficulty: not as difficult	Grading: v3 a3 III	Total time: 2h5
Approachtime: 30min	Tourtime: 1h30	Returntime: 5min
Altitude entry: 930m	Altitude exit: 830m	Delta Altitude: 100m
Canyon length: 800m	Highest rapell: 20m	Amount rapells: 7
Transport: on Foot	Rock type:	drainage area: km ²
Season:	Orientation: South	Best Time:
Rating: ★ 1.6 (2)	Info: ★ 0 ()	Belay: ★ 0 ()
Specialities: § Proscription,		
Gear: Ropes: 2x25m		
Summary: (machine translated) Alpine forest canyon		
Hydrology:		
Access: (machine translated) Either from the Sylvensteinsee on the B 307 via Fall to Vorderriss (7.8 km from Fall) and then another 5.2 km on the German Alpine Road (toll from Vorderriss) or from Wallgau on the B 11 (also toll) in an easterly direction 7.6 km (from the B 11 junction) we come to the bridge over the Fischbach. On the northeast side of the bridge we see a small cross with the inscription "Peter Kozlowski". Here we park the car.		
Approach: (machine translated) From said bridge 500m on the road in a westerly direction (Wallgau), then turn right onto a forest track. On this almost 100 meters uphill, then in the long left turn right onto a forest road. After a few meters this forest road crosses a (orographic right) side stream of the Fischbach and about 500 m further another side stream. About 50 m after this second side stream, we look for a descent into the Fischbach in an easterly direction.		
Tour: (machine translated) We walk, slide and climb down the stream channel. Smaller rappels are made from the tree. After about 35-40 min. we pass the second tributary from the right and arrive at the beginning of the more interesting part with a loose succession of smaller rappels down to the road bridge.		
Return: (machine translated) Exit below the road bridge and up to the car.		
Coordinates: Canyon Start 47.5543 11.3739 Canyon End 47.5475 11.3736 Parking Entry and Exit 47.5478 11.3737 Waypoint 47.5457 11.3674 Waypoint 47.5541 11.3728		

Reports:

2023-03-09 | System User |  |  |  | |

Info: Teile der Canyonbeschreibung wurden automatisiert übernommen. Konkret die Felder Weblinks, Koordinaten, Rating, Länge des Canyon, Einfachseil Mindestens von <https://www.descente-canyon.com/canyoning/canyon/23099>

2023-03-09 | System User |  |  |  | |

Daten importiert von <https://canyon.carto.net/cwiki/bin/view/Canyons/FischbachzurlsarCanyon.html>