

# Fischbach zum Rißbach

**Info: The quality of this description has not been checked yet or was rated bad.**

If you know this canyon, please check this description and file a report with a rating for this description using *Reports* -> *+New Report*. Should you notice any error, please let us know or join the community in order to fix this description yourself.

**Create:** 2023-03-09 20:50:14

**Update:** 2023-10-14 09:16:08

**Print:** 2024-12-22 09:12:32

**Country:** Deutschland / Germany **Region:** Oberbayern / Upper Bavaria **Subregion:** Landkreis Bad Tölz-Wolfratshausen **Town:** Vorderriß

**Difficulty:** a little difficult

**Grading:** v3 a4 III

**Total time:** 6h47

**Approachtime:** 1h40

**Tourtime:** 5h

**Returntime:** 7min

**Altitude entry:** 970m

**Altitude exit:** 820m

**Delta Altitude:** 150m

**Canyon length:** 5500m

**Highest rapell:** 16m

**Amount rapells:** 4

**Transport:** on Foot

**Rock type:**

**drainage area:** km<sup>2</sup>

**Season:**

**Orientation:** East

**Best Time:**

**Rating:** ★ 1.4 (1)

**Info:** ★ 0 ()

**Belay:** ★ 0 ()

**Specialities:**

§ Proscription,

**Gear:**

Ropes: 2x20m

**Summary:** (machine translated)

Aquatic hiking canyon that can be extended with a short dry rappel canyon.

**Hydrology:**

**Access:** (machine translated)

Coming from Bad Tölz we drive on the B 13, past Lenggries, to the Sylvenstein reservoir (21.5 km). Arrived on the dam crest we keep right on the B 307 in the direction of Fall, Vorderriß. After 10.3 km (from Dammkrone) we reach Vorderriß (here also from Wallgau via toll road). In Vorderriß we leave the bridge over the Isar on the right and turn onto the road into the Rißtal (direction Hinterriß). So we drive in southern direction and after 2,5 km we come to the fork of a dirt road, which leads to the Rißbachufer. Here we turn in and park our car.

**Approach:** (machine translated)

We cross the wide and dry gravel bed of the Rißbach and continue towards the opposite mouth of the Fischbach. There, on an indistinct footprint or pathless left (orographic. right) up. At the top we come across a path, which we follow to the right to the dam Here we can check the water flow of the Fischbach in the upper reaches.\nNow we go back along the path in a southerly direction. After a few meters we meet a forest road, which we take right uphill. Above the Fischbach and basically roughly parallel to it, we now climb. After about 3.5 km or almost an hour we come to the abrupt exit of this track.\nIt is followed by a path, which in the further course is partly only indistinctly recognizable. On it we reach the wide gravel bed of the upper course of the Fischbach, immediately before it narrows downstream to the gorge.

**Tour:** (machine translated)

We hike and climb down the creek, some possible jumps. At one point we rappelled about 4m in 2013 (anchor was available). The deadwood was not a real obstacle at the time. When we arrive at the water diversion, we can exit a few meters before on the right via a metal ladder.\nIf you want to connect the part below the water diversion, you should take good care of the deadwood (the author was trapped by a sliding log in 2013 and had to be freed with the chainsaw - afterwards it was heli-canyoning). Here it is obligatory to bring a harness, as belays for the few rapells are largely lacking.

**Return:** (machine translated)




Again across the gravel bed of the Rißbach back to the far bank and to the car.

**Coordinates:**

Canyon Start [47.5209 11.3895](#)

Canyon End [47.5366 11.4344](#)

**Reports:**

2023-03-09 | System User |  |  |  | |

Daten importiert von <https://canyon.carto.net/cwiki/bin/view/Canyons/FischbachzumRissbachCanyon.html>