

# Vall Figuera

Gubies de la Vall Figuera, Gorgas de la Vall Figuera, Barranc de Vallfiguera, Gubies de la Vall Figuera, Vallfiguera

<b>Info: The quality of this description has not been checked yet or was rated bad.</b> If you know this canyon, please check this description and file a report with a rating for this description using <i>Reports</i> -> <i>+New Report</i> . Should you notice any error, please let us know or join the community in order to fix this description yourself.		
<b>Create:</b> 2023-03-09 20:53:20	<b>Update:</b> 2023-11-14 10:54:33	<b>Print:</b> 2024-12-22 10:12:31
<b>Country:</b> España / Spain <b>Region:</b> Cataluña / Catalunya <b>Subregion:</b> provincia de Tarragona <b>Town:</b> Tortosa, Roquetes		
<b>Difficulty:</b> not as difficult	<b>Grading:</b> v3 a1 III	<b>Total time:</b> 7h10
<b>Approachtime:</b> 2h10	<b>Tourtime:</b> 3h	<b>Returntime:</b> 2h
<b>Altitude entry:</b> 850m	<b>Altitude exit:</b> 500m	<b>Delta Altitude:</b> 350m
<b>Canyon length:</b> 2300m	<b>Highest rapell:</b> 18m	<b>Amount rapells:</b> 16
<b>Transport:</b> on Foot	<b>Rock type:</b>	<b>drainage area:</b> km <sup>2</sup>
<b>Season:</b>	<b>Orientation:</b> Northeast	<b>Best Time:</b>
<b>Rating:</b> ★ 3.2 (2)	<b>Info:</b> ★ 0 ()	<b>Belay:</b> ★ 0 ()
<b>Warnings:</b> <i>Trockene Gumpen: Kesselfalle (Marmita Trampa)</i> Gumpen, der entweder kein Wasser hat oder der Wasserspiegel nicht bis zum Rand des Gumpens reicht. Damit kann ein Herausklettern evtl. nicht möglich oder zumindest schwierig sein.		
<b>Specialities:</b> § Regulated, Permit required,		
<b>Gear:</b> Ropes: 2x 25m		
<b>Summary:</b> (machine translated) Not very continuous rappel canyon, dry except for brackish water pools, Marmita Trampa		
<b>Hydrology:</b>		
<b>Access:</b> (machine translated) We leave the AP-7 - Autopista del Mediterráneo, Tarragona to Valencia - just before reaching the Ebro and take the C-12 northward to Tortosa (not quite 20 km to the center of town). In the town we continue on the C-12 north towards Lleida. \nAt the large square "Plaça de la Corona d'Aragó" - before reaching the shopping center on the right - we turn left into the Av. Ports Tortosa-Beseit First we drive through Roquetes, then take the Cami de Caro in many serpentines up into the high valley at the foot of Monte Caro - 19.6 km from Tortosa. \nAs the road branches here, we do not take the road to the left up to Monte Caro, but keep to the right. After 170 m we turn right again and drive in a slight right curve until the road bends to the left again. Here we park our car (1070 m above sea level). Cf. \n * <a href="http://www.wikiloc.com/wikiloc/view.do?id=2522201">http://www.wikiloc.com/wikiloc/view.do?id=2522201</a> \n \nIntegral, but alternativer starting point: \n * <a href="http://www.wikiloc.com/wikiloc/view.do?id=11659547">http://www.wikiloc.com/wikiloc/view.do?id=11659547</a>		
<b>Approach:</b> (machine translated) We take the "GR-7.6" in the direction of Paüls, Mas de Barberans et Toscà. It first goes along the right slope of Vall Figuera, later turns left and reaches the bottom of Vall Figuera (entry). Cf. \n * <a href="http://www.wikiloc.com/wikiloc/view.do?id=3632430">http://www.wikiloc.com/wikiloc/view.do?id=3632430</a>		
<b>Tour:</b> (machine translated) At the beginning not very attractive, longer runs, successively some rappel. Only at the confluence of the Ximenot (650 m a.s.l.) the descent becomes more attractive. At a Marmita Trampa we are challenged once again. \nThe canyon opens (about 550 m a.s.l.) and we follow the tracks downwards at the right edge of the valley. We see an inconspicuous iron signpost at the bottom.		





**Return:** (machine translated)








Here open 2 possibilities for a way back. Once down and out the valley. Is long, tiring and requires a second car at the end of Vall Figuera.  
Better is a return to the car above. To do this, we first go up steeply on the right. Then we cross the Barranco Ximenot, come back to the GR 7.6 and over it again up to the car.Cf.:  
<http://www.wikiloc.com/wikiloc/view.do?id=3632513>

**Coordinates:**

Canyon Start [40.8251 0.3470](#)  
Alternative Canyon Start [40.8227 0.3566](#)  
Alternative Canyon Start [40.8242 0.3441](#)  
Alternative Canyon End [40.8335 0.3587](#)  
Waypoint [40.8363 0.3657](#)  
Waypoint [40.8519 0.4078](#)  
Parking at Entry [40.8149 0.3515](#)  
Waypoint [40.8350 0.3694](#)  
Canyon End [40.8354 0.3628](#)  
Waypoint [40.8347 0.3630](#)  
Waypoint [40.8300 0.3565](#)

**Reports:**

2024-04-16 | System User |    Dry |  Completed  
Automatisch importiert von Descente-Canyon.com für Canyon Vallfiguera (Quelle: <https://www.descente-canyon.com/canyoning/canyon-debit/21654/observations.html>)

2023-03-09 | System User |        | |  
Info: Teile der Canyonbeschreibung wurden automatisiert übernommen. Konkret die Felder Weblinks, Koordinaten, Rating, Länge des Canyon, Einfachseil Mindestens von <https://www.descente-canyon.com/canyoning/canyon/21654>

2023-03-09 | System User |     | |  
Daten importiert von <https://canyon.carto.net/cwiki/bin/view/Canyons/VallFigueraCanyon.html>