

# San Julian

Gorgas de San Julián, Barranco de (las Gorgas de) San Julian

<b>Info: The quality of this description has not been checked yet or was rated bad.</b> If you know this canyon, please check this description and file a report with a rating for this description using <i>Reports</i> -> <i>+New Report</i> . Should you notice any error, please let us know or join the community in order to fix this description yourself.		
<b>Create:</b> 2023-03-09 20:53:05	<b>Update:</b> 2023-10-14 09:16:17	<b>Print:</b> 2024-12-22 11:12:37
<b>Country:</b> España / Spain <b>Region:</b> Aragón <b>Subregion:</b> Huesca <b>Town:</b> Arascués, Nueno		
<b>Difficulty:</b> not as difficult	<b>Grading:</b> v3 a2 III	<b>Total time:</b> 4h20
<b>Approachtime:</b> 1h20	<b>Tourtime:</b> 2h30	<b>Returntime:</b> 30min
<b>Altitude entry:</b> 1090m	<b>Altitude exit:</b> 940m	<b>Delta Altitude:</b> 150m
<b>Canyon length:</b> 600m	<b>Highest rapell:</b> 18m	<b>Amount rapells:</b> 12
<b>Transport:</b> on Foot	<b>Rock type:</b> conglomerate	<b>drainage area:</b> km <sup>2</sup>
<b>Season:</b>	<b>Orientation:</b> South	<b>Best Time:</b>
<b>Rating:</b> ★ 2.3 (2)	<b>Info:</b> ★ 0 ()	<b>Belay:</b> ★ 0 ()
<b>Specialities:</b>		
<b>Gear:</b> Ropes: 2x20m		
<b>Summary:</b> (machine translated) Narrow cut rappel canyon in conglomerate, usually without water dipping set		
<b>Hydrology:</b>		
<b>Access:</b> (machine translated) From Huesca we take the A-23/N-330 north towards Sabinanigo. After 10 km (from Huesca bypass on the N-240) we leave the highway at the gas station/hotel "Monrepós" and cross the same then in the direction of Arascués. At the traffic circle, after the bridge over the highway, we turn right on the N-330 and next to the highway to the north. We pass a golf course, turn left 1.5 km after the traffic circle and go along a drawing board settlement (NNW). The road curves to the west and we come to a road junction on the northwest edge of the settlement, 1.3 km after leaving the N-330. Here we park our car.		
<b>Approach:</b> (machine translated) At the junction we take the track north to the water reservoir. Once there, we follow the path that takes us further up the hollow in a northerly direction. When it gets lost, we keep left up to the ridge next to the canyons. Here we find a clear path, which we continue to follow until an access to the streambed opens on the left.		
<b>Tour:</b> (machine translated) After a "run-up" in the streambed, we come to the first rappel. A total of 11 more follow until we finally stand in the large "sala" with the hermitage.		
<b>Return:</b> (machine translated) Down the path and then keeping left to the car		
<b>Coordinates:</b> Canyon Start <a href="#">42.2821 -0.4563</a> Canyon End <a href="#">42.2779 -0.4583</a>		





## Reports:

---

2024-03-30 | System User |    Normal |  Not done




Automatisch importiert von Descente-Canyon.com für Canyon San Julian Non parcouru car accès difficile et non trouvé ! Vivement un repérage digne de ce nom .... (Quelle: <https://www.descente-canyon.com/canyoning/canyon-debit/21538/observations.html>)

---

2023-03-09 | System User |     | |

Info: Teile der Canyonbeschreibung wurden automatisiert übernommen. Konkret die Felder Weblinks, Koordinaten, Rating, Länge des Canyon, Einfachseil Mindestens von <https://www.descente-canyon.com/canyoning/canyon/21538>

---

2023-03-09 | System User |     | |

Daten importiert von <https://canyon.carto.net/cwiki/bin/view/Canyons/SanJulianCanyon.html>