



Valle di Gnosca

Créer: 2023-04-14 08:12:54	Mettre à jour: 2023-10-14 09:16:29	Imprimer: 2024-12-22 05:12:30
Pays: Schweiz / Switzerland Région: Kanton Tessin / Cantone Ticino Sous-région: Bezirk Bellinzona Ville: Gnosca		
Difficulté: un peu difficile	Niveau: v4 a3 IV	Temps total: 4h15
Temps approche: 10min	Temps tour: 4h	Temps de retour: 5min
Altitude d'entrée: 720m	Altitude de sortie: 280m	Altitude du delta: 440m
Longueur du canyon: 1500m	Rapelle le plus haut: 50m	Nombre de rapelles: 17
Transport: Voiture facultative	Type de roche:	Zone de prise d'eau: km ²
Saison: mai - septembre	Orientation: Est	Meilleur moment: 9-14 Heures
Évaluation: ★ 3 (1)	Info: ★ 2 (1)	Belay: ★ 3 (1)
Spécialités:		
Matériel: Cordes: 2x 50m		
Résumé: (traduction alternative) Rappels, some technical and a few slides. Little water in summer. Good when there is too much water everywhere else.		
Hydrologie:		
Accès: (traduction alternative) From Biasca head south/Bellinzona on the B2 to Claro. In Claro, take the third exit at the traffic circle in the direction of Gnosca. After crossing the Ticino and the highway, turn right towards Gnosca. At the entrance to Gnosca, turn half left into Via Valerenche. Follow the road for about 200 meters until you reach a bridge. Park the lower car here and check the water level. Please do not change in the village!		
Approche: (traduction alternative) By car: Pay the toll at the town hall, or at the Orello or Lessy restaurant. 10 CHF. Follow the toll road towards Mondella as far as the hairpin bend before point 774 at approx. 760 m above sea level. Park your car here and follow the barely visible path into the valley. On foot: Back from the bridge, keep left and follow the Spontoi road, then turn left and follow the hiking trail. Keep left at the junction, cross briefly, then continue uphill. Once over the toll road, a second time over the toll road. When you reach the road for the third time, follow the road to the next bend at an altitude of approx. 760 m. From there, follow the barely visible path into the valley.		
Tour: (traduction alternative) Rappels, slides and jumps alternate with a few running sections. After the last large double step, which is divided into 2x 25 m with an intermediate stand, there is a 500 m running section, which can be bypassed on the right on a path. This is followed by three more steep sections // jumps.		
Retour: (traduction alternative) Out of the stream onto the road and left to the car.		
Coordonnées: Site de mesure du niveau d'eau 46.2336 9.0205 Parking à la sortie 46.2337 9.0203 Fin du Canyon 46.2335 9.0186 Parking à l'entrée 46.2349 9.0050 Départ du Canyon 46.2337 9.0035		



Rapports:

2024-09-09 | Noemi R. |  |  |   |  Haut |  Terminé





Entry rather difficult to find, after that everything is great. Rather slippery, sporty water level. Anchor points mostly double. (traduction alternative)

2024-06-12 | System User |  |  | |

Automatisch importiert von Schlucht.ch für Canyon Valle di Gnosca, Wasserstand: "Mittel. " Verankerungen: "OK. " Teilweise rutschig zum Gehen. (Quelle: <https://schlucht.ch/?view=article&id=1113&Itemid=203>)

2023-09-28 | Daniel Sturm |  |  | |

Basic data taken with kind permission by Matthias Holzinger from "Swiss Alps Canyoning VOL. 2.0" (traduction alternative)

2023-04-14 | Daniel Sturm |   |  | |  Pas fait

Canyon created (traduction alternative)