

Tatzlwurm

Tatzelwurm-Fälle,Auerbach

Créer: 2023-03-09 20:50:06	Mettre à jour: 2024-10-10 09:02:29	Imprimer: 2024-12-22 05:12:36
Pays: Deutschland / Germany Région: Oberbayern / Upper Bavaria Sous-région: Landkreis Rosenheim Ville: Oberaudorf		
Difficulté: un peu difficile	Niveau: v4 a4 IV	Temps total: 1h32
Temps approche: 2min	Temps tour: 1h20	Temps de retour: 10min
Altitude d'entrée: 800m	Altitude de sortie: 740m	Altitude du delta: 60m
Longueur du canyon: 150m	Rapelle le plus haut: 25m	Nombre de rapelles: 5
Transport: Voiture facultative	Type de roche:	Zone de prise d'eau: km ²
Saison:	Orientation:	Meilleur moment:
Évaluation: ★ 3.8 (9)	Info: ★ 3 (6)	Belay: ★ 2.2 (7)
Spécialités:		
Matériel: Cordes: 2x30m		
Résumé: (traduction alternative) Short, but crisp: 2 waterfalls and an inclined slide, with smaller steps in between for jumping or sliding. Generally plenty of water flow.		
Hydrologie: Hoher Wasserdurchfluss, welcher bei geringen Anstiegen zur Entstehung von lebensbedrohlichen Rückläufen oder Durchspülungen der Canyonisten führen kann!		
Accès: (traduction alternative) Leave the Inntal freeway A93 (Rosenheim-Kufstein) via the exit Oberaudorf (about 5 km before the German-Austrian border at Kufstein) and drive into the village of Oberaudorf. In the village then first on the St2089 in a westerly direction, then the road bends to the north. 150m now on the Rosenheimerstrasse (St2089)in northern direction, then we turn left on the Bad-Trißl-Strasse in the direction of Tatzelwurm, Sudelfeld, Bayrischzell.... After another 2.1 km we come to the Tatzelwurmstraße in the hamlet of Fischbach. Turn left here and continue for another 6.4 km on a winding narrow road past the hotel "Feuriger Tatzelwurm". Take the left fork ("Sudelfeld"), and after about 200m turn left into an inconspicuous driveway (yellow sign) to the large hikers' parking lot (2023: 3€/day). Park your car here. You should not take the lower parking lot and walk in the streambed to the car, because this leads through the hotel complex and private land and it always comes to problems with residents.		
Approche: (traduction alternative) The entry is only 2 minutes below the hikers' parking lot and is reached via the gravel path. The water level can be checked from the upper bridge, which runs directly above the uppermost pool.		
Tour: (traduction alternative) At the first rappel you have a choice: either right (climbing a little upwards) next to the watercourse or left in the lower part of the rappel a short piece through the rappel.A small step follows and the next higher rappel, which goes down at the edge of the rappel. At the left edge of the next pool, you can climb up to a jump using iron steps and fixed ropes. After the next step follows an inclined rope, where the beam cannot be avoided. Supposedly, slides are also possible here (not verified). Watch out for the backsuck at the exit.		
Retour: (traduction alternative) After the last rappel in the streambed only about 20m further down, and still before the dam left through the forest over a steep inconspicuous path on the hiking trail to the lower bridge (5 min). Here turn right to the large hiking trail above the hotel, which leads us in 5 min past the upper bridge back to the parking lot. You should not continue in the streambed, as this leads through the hotel complex and private land and there are always problems with residents.		

Coordonnées:Départ du Canyon [47.6709 12.0808](#)Fin du Canyon [47.6713 12.0837](#)Parking à l'entrée et à la sortie [47.6705 12.0802](#)Site de mesure du niveau d'eau [47.6709 12.0807](#)Site de mesure du niveau d'eau [47.6713 12.0821](#)**Rapports:**

2024-09-01 | Bavarian Canyoning | ★★☆☆ | 📖 | 📍 | ⚓★★ | 🌊 Normale | 🍏 Terminé

All anchors largely in order, except for the last waterfall. Some new expansion bolts have been placed in the upper basin before descending to the actual belay. There are three single pitons at the lower belay, which are connected by a rope. (see picture) All the pools were very deep, except for the one at the first rappel. This is at maximum chest depth and not suitable for jumping. The lower wooden bridge is very rotten and should not be started under any circumstances! The rock was unfortunately quite slippery. (traduction alternative)

2024-07-31 | Patrick Summerer | ★★☆☆ | 📖★★★★ | 📍★★★★ | ⚓★ | 🌊 Normale | 🍏 Terminé

First pool only 1.5m deep... Jumping not possible. The anchors should be replaced to a standardized one, the chain links are partly too narrow for carabiners or a mix of precious metal and other metal, which has led to severe corrosion. (traduction alternative)

2024-07-21 | Clarissa Linder | ★★☆☆ | 📖★★★★ | 📍★★★★ | ⚓★★★★ | 🌊 Normale | 🍏 Terminé

Everything is ok. (traduction alternative)

2024-06-21 | System User | 📖 | 📍 | 🌊 Haut | 🍏 Pas fait

Automatisch importiert von Descente-Canyon.com für Canyon Tatzelwurm Ça a l'air vraiment beau . Malheureusement un tout petit peu trop d'eau pour faire la descente en solitaire Aujourd'hui (Quelle: <https://www.descente-canyon.com/canyoning/canyon-debit/22102/observations.html>)

2024-03-23 | Clarissa Linder | ★★☆☆ | 📖★★★★ | 📍★★★★ | ⚓★★ | 🌊 Haut | 🍏 Terminé

White water at the 2nd high rappel (photographed from the wooden bridge) reaching almost to the exit of the pool, difficult to cross due to the backslide (throwing bag would have been great...). Stands in order. (traduction alternative)

2023-10-01 | Pat fritz | ★★☆☆ | 📖★★★★ | 📍★★★★ | ⚓★★ | 🌊 Normale | 🍏 Terminé

Stands in order. Pools deep. Despite prolonged dry period surprisingly much water. One can make him quite equal to a 2nd time to jump and slide. (traduction alternative)

2023-08-21 | Patrick Summerer | ★★☆☆ | 📖★★★★ | 📍★★★★ | ⚓★★ | 🌊 Normale | 🍏 Terminé

Jump into first pool possible from the nose about halfway, but only about 2m deep currently. The remaining pools very deep! (traduction alternative)

2023-08-15 | Patrick Summerer | ★★☆☆ | 📖★★★★ | 📍★★★★ | ⚓★★ | 🌊 Normale | 🍏 Terminé

Stands OK, but rings partly rusty (no stainless steel!). Apparently you can walk the Tatzelwurm rope-free (20m jump, 22m slide,), but we slid the lower 5m at the slope, also slid the lowest meters at the last rappel. Lower pedestrian bridge closed due to decay. (traduction alternative)


2023-03-09 | System User | ★★☆☆ | 📖 | 📍 | |

Info: Teile der Canyonbeschreibung wurden automatisiert übernommen. Konkret die Felder Weblinks, Koordinaten, Rating, Länge des Canyon, Einfachseil Mindestens von <https://www.descente-canyon.com/canyoning/canyon/22102>

2023-03-09 | System User | ★★☆☆ | 📖 | 📍 | |

Daten importiert von <https://canyon.carto.net/cwiki/bin/view/Canyons/TatzelwurmCanyon.html>

E: 820m
A




50m R2/S2

50m



A25Li

A27re



Tatzelwurm

Oberaudorf

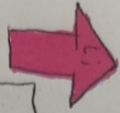
S4/R4

A32Li/R32

S73

B

R2/S2




50m

A22re/R22

S10re

S18Li

S8Li



A: 750m

C

B



V 4A6 IV