

Escalell




Barranc del Pas de l'Escalell, Riera del Castell, Escanell

Créer: 2023-03-09 20:52:54	Mettre à jour: 2023-10-14 09:16:16	Imprimer: 2024-12-22 05:12:55
Pays: España / Spain Région: Catalunya / Catalunya Sous-région: Barcelona [Barcelona] / Provincia de Barcelona Ville: Vilada		
Difficulté: moins difficile	Niveau: v3 a2 IV	Temps total: 3h18
Temps approche: 3min	Temps tour: 3h	Temps de retour: 15min
Altitude d'entrée: 1150m	Altitude de sortie: 930m	Altitude du delta: 220m
Longueur du canyon: 1000m	Rapelle le plus haut: 27m	Nombre de rappelles: 17
Transport: Voiture facultative	Type de roche:	Zone de prise d'eau: km ²
Saison:	Orientation: Sud	Meilleur moment:
Évaluation: ★ 3 (2)	Info: ★ 3 (1)	Belay: ★ 3 (1)
Spécialités:		
Matériel: Cordes: 2x30m		
Résumé: (traduction alternative) South-facing rappel canyon in conglomerate rock. May be turbid due to swirled sediments.		
Hydrologie:		
Accès: (traduction alternative) From Ripoll we go south on the C-17 for about 2 km (from the town center) towards Vic, then we turn right on the C-26 towards Les Lloses, Borreda, Berga and after 29.9 km we reach the town of Vilada. Here we turn right in a right turn before the town towards Castell de l'Areny. We now take the road north for 4.3 km, then we leave the road to the left at a water reservoir just before the road bridge, and then we continue uphill for another 3.1 km, finally high above the canyon. Then we stand on a small bridge over "our" stream (entry).		
Approche: (traduction alternative) Immediately by the bridge into the stream.		
Tour: (traduction alternative) An entertaining descent with numerous rappels begins. There are also slides and possible jumps. Towards the bottom, the canyon opens up and the descent ends with two longer rappels (over 20m each) at the edge of wider rock falls. After a final 26m rappel, the exit ends.		
Retour: (traduction alternative) A few meters further, then a path leads up to the road on the right. On this then right up to the car. During the ascent from the streambed we also cross a path that descends slightly to the left. If we were to follow it down, we would come to the approach road a little above the water reservoir. Down here you can park - if you have - a lower vehicle and save a significant part of the return to the car above. We can also get to the reservoir with a car parked there if we take the path immediately after the last rappel, which leads orographic. down to the left of the stream (best variant). If one has only the car on top, the driver can go up without luggage and get the car, the others go down to the reservoir.		
Coordonnées: Départ du Canyon 42.1782 1.9280 Fin du Canyon 42.1735 1.9307 Parking à la sortie 42.1688 1.9371 Parking à l'entrée 42.1783 1.9276		

Rapports:

2023-06-26 | Wolfgang Streicher |  |   |   |  Faible |  Terminé

All hooks ok. In front of us large group (RIC). Water clouded by it. Otherwise again quite appealing. Car parked at the top. Driver fetches it after the end of the descent and lets the others join below. (traduction alternative)

2023-03-09 | System User |  |  |  | |

Daten importiert von <https://canyon.carto.net/cwiki/bin/view/Canyons/EscaleIIcanyon.html>