

Viniani, Βίνιανη

Info : La qualité de cette description n'a pas encore été vérifiée ou a été jugée mauvaise.

Si vous connaissez ce canyon, merci de vérifier cette description et de déposer un rapport avec une note pour cette description en utilisant Rapports +*Nouveau rapport*. Si vous constatez une erreur, merci de nous en faire part ou de rejoindre la communauté afin de corriger vous-même cette description.

Créer: 2023-03-09 20:55:39

Mettre à jour: 2023-10-14 09:16:27

Imprimer: 2024-12-22 07:12:18

Pays: Ελλάδα / Greece **Région:** Περιφέρεια Στερεάς Ελλάδας / Central Greece **Sous-région:** Περιφερειακή Ενότητα Ευρυτανίας / Evritania Regional Unit **Ville:** Nea Viniani

| | | |
|---------------------------------------|----------------------------------|---|
| Difficulté: facile | Niveau: v2 a2 II | Temps total: 2h10 |
| Temps approche: 10min | Temps tour: 1h30 | Temps de retour: 30min |
| Altitude d'entrée: 530m | Altitude de sortie: 350m | Altitude du delta: 180m |
| Longueur du canyon: 2500m | Rapelle le plus haut: 10m | Nombre de rappelles: 4 |
| Transport: Voiture facultative | Type de roche: | Zone de prise d'eau: km ² |
| Saison: | Orientation: Est | Meilleur moment: |
| Évaluation: ★ 1.5 (2) | Info: ★ 0 () | Belay: ★ 0 () |

Spécialités:

Matériel:

Cordes: 1x30m

Résumé: (traduction alternative)

River walk with some steps to downclimb and/or rappel towards the exit.

Hydrologie:

Accès: (traduction alternative)

From Athens, take the A-1 towards Thessaloniki as far as Lamia and then drive west into the Pindos Mountains. Drive around 50 km to Georgios, then take the winding mountain road via Karpenisi down to the Tauropos River. Continue uphill on the road towards Agri(nion). About 3 km after crossing the river (at a small pavilion), the road to (Nea-)Viniani turns off at a sharp angle to the right (north). At the exit of the village or the bypass, a dirt road turns off to the right after a hollow in the terrain, which leads to a sheepfold about 150 m to the north. Shortly before this, there is a good parking space for the car. A second car can be parked a little above the arched bridge over the Tauropos. To get there, drive back from the upper parking area onto the tarred road, turn left towards the national road and left again at the pavilion. After a few hundred meters, take a sharp right turn onto a dirt road and follow this until you reach a downhill section that leads to an arched bridge over the river Tauropos. Depending on the condition of the slope, park the car before the steep section. Note: If you are coming from the other (Adriatic) side (Igoumenitsa, Ioannina), you can drive to (Nea-)Viniani via Agri(nion) and the Acheloos reservoir.

Approche: (traduction alternative)

Immediately before the sheepfold, turn right down to an arched bridge over the river (5 min.). You can get in here or, better still, save yourself a long gravel slog and the sewage discharge from (Nea-)Viniani and continue on the path for about 1 km, as long as a suitable descent into the streambed is still visible

Tour: (traduction alternative)

Short open canyon without jumps and slides, but not without charm. 4 rappels. Well suited for beginners. Also used commercially.

Retour: (traduction alternative)

After the last abseiling point, cross the wide gravel bed to the Tauropos river and follow it (possibly swimming) to the arched bridge (10-15 min.). Get out here and walk up a slope to the 2nd vehicle or to the tarred road

Coordonnées:

Départ du Canyon [38.9791 21.6718](#)





Fin du Canyon [38.9817 21.6949](#)

Point de repère [38.9796 21.6984](#)




Parking à l'entrée [38.9786 21.6740](#)

Parking à la sortie [38.9778 21.6995](#)

Rapports:

2023-03-09 | System User |   |  |  | |

Info: Teile der Canyonbeschreibung wurden automatisiert übernommen. Konkret die Felder Weblinks, Koordinaten, Rating, Länge des Canyon, Einfachseil Mindestens von <https://www.descente-canyon.com/canyoning/canyon/22763>

2023-03-09 | System User |  |  |  | |

Daten importiert von <https://canyon.carto.net/cwiki/bin/view/Canyons/VinianiCanyon.html>