





Chortales

Barranco de los Chortales

Info : La qualité de cette description n'a pas encore été vérifiée ou a été jugée mauvaise. Si vous connaissez ce canyon, merci de vérifier cette description et de déposer un rapport avec une note pour cette description en utilisant Rapports + <i>Nouveau rapport</i> . Si vous constatez une erreur, merci de nous en faire part ou de rejoindre la communauté afin de corriger vous-même cette description.		
Créer: 2023-03-09 20:55:01	Mettre à jour: 2023-10-31 19:39:05	Imprimer: 2024-12-22 07:12:30
Pays: España / Spain Région: Andalucía / Andalusia Sous-région: Granada Ville: Otivar		
Difficulté: moins difficile	Niveau: v3 a2 II	Temps total: 2h25
Temps approche: 20min	Temps tour: 1h20	Temps de retour: 45min
Altitude d'entrée: 860m	Altitude de sortie: 730m	Altitude du delta: 130m
Longueur du canyon: 1400m	Rapelle le plus haut: 23m	Nombre de rappelles: 4
Transport: à pied	Type de roche:	Zone de prise d'eau: km ²
Saison:	Orientation: Sud	Meilleur moment:
Évaluation: ★ 2.9 (1)	Info: ★ 0 ()	Belay: ★ 0 ()
Spécialités: § Interdiction, § réglementé, Permis requis,		
Matériel: Cordes: 2x25m		
Résumé: (traduction alternative) Short rappel canyon (now forbidden, theoretically perhaps capable of a permit)		
Hydrologie:		
Accès: (traduction alternative) From Almunecar, leave the N 340 from Malaga to Almeria at the traffic circle and turn off in the direction of Otivar. Go through Otivar and continue on the main road towards Granada. Shortly after Otivar, the road to Lentegi branches off to the right. Continue straight on here, in a left-hand bend over the Rio Lentegi and in hairpin bends higher and higher, past the transmission masts and the Parador Cabra Montes with a petrol station. Approx. 1.6 km after the petrol station heading north' - continuing on the road to Granada - 'after a bridge on the left ... the track branches off' to the Barranco de Funes and the Rio Verde (Bco. de las Chorreras) as well as to the Barranco de los Madroñales (large sign 'Rio Verde').If you have more than one vehicle, if you want to put one at the end of the tour, drive down the dirt road for about 2.7 km to the beautiful final waterfall of the Barranco de los Chortales. For entry, continue on the road to Granada for another 2.3 km until you reach a depression. Here, a track on the left - blocked by a chain - leads down into the flat and mostly waterless gravel bed of the Bco. de los Chortales - the location for the second car. See also https://www.wikiloc.com/canyoneering-trails/de-otivar-al-parking-chortales-998041		
Approche: (traduction alternative) We follow the track to the stream. The canyon begins at a small spring.		
Tour: (traduction alternative) 4 rappels. The Barranco de las Chortales is a delight with its tufa formations (especially the final waterfall).		
Retour: (traduction alternative) Unless you want to combine the Barrancos de las Chortales and - de Funes or - de Madronales and the Bco. de las Chorreras (Rio Verde) (altogether an easy all-day tour), after the final waterfall you take the aforementioned dirt road uphill (2.7 km) to the tarred road where the car is parked.		
Coordonnées: Départ du Canyon 36.8610 -3.7345 Fin du Canyon 36.8549 -3.7385		

Rapports:

2023-03-09 | System User |   |  |  | |

Daten importiert von <https://canyon.carto.net/cwiki/bin/view/Canyons/ChortalesCanyon.html>