

# Hachleschlucht

Malchbach

<b>Créer:</b> 2023-03-09 20:55:33	<b>Mettre à jour:</b> 2024-01-22 16:43:24	<b>Imprimer:</b> 2024-12-22 06:12:29
<b>Pays:</b> Österreich / Austria <b>Région:</b> Tirol <b>Sous-région:</b> Bezirk Imst <b>Ville:</b> Imst		
<b>Difficulté:</b> très difficile	<b>Niveau:</b> v6 a6 III	<b>Temps total:</b> 2h35
<b>Temps approche:</b> 5min	<b>Temps tour:</b> 2h	<b>Temps de retour:</b> 30min
<b>Altitude d'entrée:</b> 1025m	<b>Altitude de sortie:</b> 860m	<b>Altitude du delta:</b> 165m
<b>Longueur du canyon:</b> 1350m	<b>Rapelle le plus haut:</b> 16m	<b>Nombre de rappelles:</b> 11
<b>Transport:</b> Voiture facultative	<b>Type de roche:</b> limestone	<b>Zone de prise d'eau:</b> km²
<b>Saison:</b>	<b>Orientation:</b> Est	<b>Meilleur moment:</b>
<b>Évaluation:</b> ★ 2.1 (3)	<b>Info:</b> ★ 3 (1)	<b>Belay:</b> ★ 3 (1)
<b>Spécialités:</b>		
<b>Matériel:</b> Cordes: 2x20m		
<b>Résumé:</b> (traduction alternative) An abseil gorge with some artificial steps. This canyon has a large rocky catchment area which causes the water to rise quickly when it rains, and a narrow section can be dangerous when there is a lot of water.		
<b>Hydrologie:</b> <a href="https://wiski.tirol.gv.at/hydro/#/Wasserstand?station=202655">https://wiski.tirol.gv.at/hydro/#/Wasserstand?station=202655</a>		
<b>Accès:</b> (traduction alternative) From Innsbruck in a westerly direction (Arlberg) and take the Imst exit. From there, head towards the center and follow the signs to the "Hochimst" ski area, parking directly at the lift parking lot.		
<b>Approche:</b> (traduction alternative) A hiking trail begins directly at the northern exit of the parking lot. Follow this for about 5 minutes and at the point where the path crosses the Malchbach stream on a bridge is the entry point.		
<b>Tour:</b> (traduction alternative) The tour begins with two artificial steps. This is followed by the most beautiful part, a narrow section. This can be quite tricky when the water level is high. The canyon then alternates with downclimbs and a few more rappels, and shortly before Imst, after a walking passage, you can see the exit route on the right.		
<b>Retour:</b> (traduction alternative) The small path out of the canyon leads directly to the hiking trail that leads back to the starting point.		
<b>Coordonnées:</b> Départ du Canyon <a href="#">47.2469 10.7198</a> Fin du Canyon <a href="#">47.2467 10.7352</a> Départ alternatif du Canyon <a href="#">47.2479 10.7099</a> Départ alternatif du Canyon <a href="#">47.2475 10.7285</a> Parking à l'entrée et à la sortie <a href="#">47.2413 10.7233</a>		




## Rapports:

---

2024-05-17 | Clarissa Linder |  |   |   |  Haut |  Terminé




Commercially used, tour is superiøre developed! Very high water level today, but still very safe to walk due to the well-placed stands, attached photos for comparison. I'm not quite sure how the rating v6a6III comes about...  
(traduction alternative)

---

2023-03-09 | System User |  |  |  | |

Info: Teile der Canyonbeschreibung wurden automatisiert übernommen. Konkret die Felder Weblinks, Koordinaten, Rating, Länge des Canyon, Einfachseil Mindestens von <https://www.descente-canyon.com/canyoning/canyon/22073>

---

2023-03-09 | System User |  |  |  | |

Daten importiert von <https://canyon.carto.net/cwiki/bin/view/Canyons/HachleschluchtCanyon.html>