





Bief Ravinet



Canyon du Bief Ravinet

Info : La qualité de cette description n'a pas encore été vérifiée ou a été jugée mauvaise. Si vous connaissez ce canyon, merci de vérifier cette description et de déposer un rapport avec une note pour cette description en utilisant Rapports + <i>Nouveau rapport</i> . Si vous constatez une erreur, merci de nous en faire part ou de rejoindre la communauté afin de corriger vous-même cette description.		
Créer: 2023-03-09 20:50:32	Mettre à jour: 2024-01-05 16:22:44	Imprimer: 2024-12-22 08:12:56
Pays: France Région: Auvergne-Rhône-Alpes Sous-région: Ain Ville: Cleyzieu		
Difficulté: moins difficile	Niveau: v3 a2 I	Temps total: 1h36
Temps approche: 1min	Temps tour: 1h30	Temps de retour: 5min
Altitude d'entrée: 410m	Altitude de sortie: 280m	Altitude du delta: 130m
Longueur du canyon: 1100m	Rapelle le plus haut: 14m	Nombre de rappelles: 3
Transport: Voiture facultative	Type de roche:	Zone de prise d'eau: km ²
Saison:	Orientation: Nord-Ouest	Meilleur moment:
Évaluation: ★ 1.1 (2)	Info: ★ 0 ()	Belay: ★ 0 ()
Spécialités:		
Matériel: Cordes: 1x30m		
Résumé: (traduction alternative) forest canyon		
Hydrologie:		
Accès: (traduction alternative) In Geneva we get (after the border) on the highway A 40 (Autoroute Blanche) in the direction of Lyon. On this we drive about 75 km. We come to an interchange and continue for another 9 km in the direction of Lyon (A 42). Then we leave the highway and drive to Amberieu-en-Bugey. Here we take the D 1504 (former N 504) in the direction of Saint Rambert en Bugey. After 6 km we turn right in the direction of Cleyzieu. In the hamlet of Montferrand, beyond the railroad tracks, we take the first road to the right and - by now on a dirt road - we go along the tracks in a westerly direction for about 500 meters. Where the tracks begin a right turn, there is a large meadow to the left of the dirt road. At the beginning of this meadow we park the lower car. Here an indistinct dirt road comes from the forest across the meadow. Our stream crosses the dirt road only about 200 m further in a westerly direction. With the second car back to Montferrand and up to the right in the direction of Cleyzieu. In the next hamlet (Mont de Lange) we turn right on a narrow road towards Dortan. We come to the bridge over "our" stream and park the second car here.		
Approche: (traduction alternative) Above the bridge directly into the stream.		
Tour: (traduction alternative) Forest canyon for "collectors" In the description of descente-canyon.com is recommended to continue with the second car to the next serpentine and there - initially on a marked path - descend into the ditch. This would have the advantage that we would be spared part of the ditch from the outset. In the immediate vicinity, the much more attractive Cuves du Buizin.		
Retour: (traduction alternative) After the final C 14 (the "best part" in the forest canyon) on the path that runs along the stream at the beginning, out to the large meadow and keeping right to the car.		
Coordonnées: Départ du Canyon 45.9113 5.4159 Fin du Canyon 45.9185 5.4097 Parking à l'entrée 45.9113 5.4158 Parking à la sortie 45.9202 5.4108		

Rapports:

2023-03-09 | System User |   |  |  | |

Info: Teile der Canyonbeschreibung wurden automatisiert übernommen. Konkret die Felder Weblinks, Koordinaten, Rating, Länge des Canyon, Einfachseil Mindestens von <https://www.descente-canyon.com/canyoning/canyon/2431>

2023-03-09 | System User | |  |  | |

Daten importiert von <https://canyon.carto.net/cwiki/bin/view/Canyons/BiefRavinetCanyon.html>