

Hidan Upper

Wadi el Hidan Upper, Wadi Al Wala, Wadi Alhaydan, Hidan superieur

Info : La qualité de cette description n'a pas encore été vérifiée ou a été jugée mauvaise. Si vous connaissez ce canyon, merci de vérifier cette description et de déposer un rapport avec une note pour cette description en utilisant Rapports + <i>Nouveau rapport</i> . Si vous constatez une erreur, merci de nous en faire part ou de rejoindre la communauté afin de corriger vous-même cette description.			
Créer: 2023-03-09 20:50:22	Mettre à jour: 2024-01-10 10:31:49	Imprimer: 2024-12-22 07:12:19	
Pays: الأردن / Jordan	Région: ابادام / Muḥafazat Madaba	Sous-région: نابيذءاول / Dhiban	Ville: ءاصق ضيرعلا
Difficulté: moins difficile	Niveau: v2 a3 III	Temps total: 8h32	
Temps approche: 2min	Temps tour: 7h	Temps de retour: 1h30	
Altitude d'entrée: 100m	Altitude de sortie: -100m	Altitude du delta: 200m	
Longueur du canyon: 5000m	Rapelle le plus haut: 5m	Nombre de rapelles: 1	
Transport: Voiture facultative	Type de roche: basalt	Zone de prise d'eau: km ²	
Saison:	Orientation: Sud-Ovest	Meilleur moment:	
Évaluation: ★ 2.9 (1)	Info: ★ 0 ()	Belay: ★ 0 ()	
Spécialités: Barrage, § réglementé,			
Matériel: Cordes: Notseil - 10m			
Résumé: (traduction alternative) Aquatic canyon with swimming passages and those of climbing down.\n\nreservoir in the upper reaches.			
Hydrologie:			
Accès: (traduction alternative) We drive on the old "Kings Highway" road "35" (Madaba - Karak).\nAbout 65 km from Karak to the north and 10 km after passing the village of Dhiban we come to the bridge over the Wadi Wala, the upper reaches of the Wadi el Hidan. If we come from the north, it is 24 km from Madaba (city center) to here. In the south of the bridge we turn and go 17 km downhill along the wadi. Then we arrive at the entry to the upper part of the Hidan Upper and park our (possibly first) car here. If we have 2 cars available or we want to walk only the lower section of the Hidan Upper, we park our (if necessary second) car after another 1.2 km on this road. This is the point where the road "says goodbye" to the wadi in a right turn.			
Approche: (traduction alternative) Entry at "P1" directly into the wadi at the basalt slabs (2 min.).\nThe waterfall is bypassed to the right, then you climb 3m on grippy rock down into the streambed. Entry at "P2": On a clear path - in the course down to the left view of the final waterfalls of the first part - down into the wadi (20 min.).			
Tour: (traduction alternative) If we get on at the beginning of the upper part - " P 1" - a river walk between high walls, mostly on grown rock, awaits us. Some swimming stretches, some steps for downclimbing, partly a bit tricky and an impressive final passage with a double waterfall with possible jumps. After that the canyon opens and we can climb up in a right turn to "P 2" (25 min.). As we continue up the 2nd part, the canyon shows a bit more open, but still scenic. We rappelled down a small step that seemed a bit too tricky for downclimbing/sliding/jumping. Then we pass our later exit (up to the right at some larger bushes), but continue walking for about 1 km until we come to the high waterfall called Barta, which signifies the end of an ascent of Wadi Hidan Upper. For the exit we go back the 1 km and then at the mentioned place with the big bushes on the left (northwards) out (see photo 10 at the first photo link - 2007).			

Retour: (traduction alternative)

Over the gravel cone with the large bushes we go up to a rock passage, which we climb up near the streambed (not difficult). At the top, we then keep pathless or on goat paths on the orographic. right side of the wadi up the slope and at the top we come across a clear path that we follow continuously. It meets a dirt road that brings us - to the right - to the car ("P2").

Coordonnées:

Départ du Canyon [31.5064 35.6864](#)

Parking à l'entrée [31.5068 35.6863](#)





Parking à la sortie [31.4899 35.6741](#)

Fin du Canyon [31.4762 35.6582](#)

Sortie intermédiaire du canyon [31.4848 35.6770](#)

Fin alternative du canyon [31.4743 35.6522](#)

Rapports:

2023-03-09 | System User |   |  |  | |

Daten importiert von <https://canyon.carto.net/cwiki/bin/view/Canyons/HidanUpperCanyon.html>