

# Barranc de la Vall d' Uixo II

Canal del Bacó, Gorges dels Estrets izquierda

<b>Info : La qualité de cette description n'a pas encore été vérifiée ou a été jugée mauvaise.</b> Si vous connaissez ce canyon, merci de vérifier cette description et de déposer un rapport avec une note pour cette description en utilisant Rapports + <i>Nouveau rapport</i> . Si vous constatez une erreur, merci de nous en faire part ou de rejoindre la communauté afin de corriger vous-même cette description.		
<b>Créer:</b> 2023-03-09 20:53:20	<b>Mettre à jour:</b> 2023-11-17 07:14:44	<b>Imprimer:</b> 2024-12-22 08:12:43
<b>Pays:</b> España / Spain <b>Région:</b> Cataluña / Catalunya <b>Sous-région:</b> provincia de Tarragona <b>Ville:</b> Horta de Sant Joan		
<b>Difficulté:</b> moins difficile	<b>Niveau:</b> v3 a2 III	<b>Temps total:</b> 3h25
<b>Temps approche:</b> 45min	<b>Temps tour:</b> 2h30	<b>Temps de retour:</b> 10min
<b>Altitude d'entrée:</b> 700m	<b>Altitude de sortie:</b> 1500m	<b>Altitude du delta:</b> -800m
<b>Longueur du canyon:</b> 2200m	<b>Rapelle le plus haut:</b> 28m	<b>Nombre de rapelles:</b> 8
<b>Transport:</b> à pied	<b>Type de roche:</b>	<b>Zone de prise d'eau:</b> km <sup>2</sup>
<b>Saison:</b>	<b>Orientation:</b> Nord	<b>Meilleur moment:</b>
<b>Évaluation:</b> ★ 2.1 (1)	<b>Info:</b> ★ 0 ()	<b>Belay:</b> ★ 0 ()
<b>Spécialités:</b> Permis requis,		
<b>Matériel:</b> Cordes: 2x30m		
<b>Résumé:</b> (traduction alternative) Above rappel canyon, mostly only standing water, below - after karst spring - comparatively long river walk		
<b>Hydrologie:</b>		
<b>Accès:</b> (traduction alternative) We leave the AP-7 - Autopista del Mediterráneo, Tarragona to Valencia - just before reaching the Ebro and take the C-12 northward to Tortosa (not quite 20 km to the city center). In the town we continue on the C-12 northwards in the direction of Lleida About 3 km after the town of Xerta (and 14.5 km after Tortosa - center) we turn left on the N-230b in the direction of Gandesa. After another 7.2 km we turn left again onto the T-333 towards Valderrobres. Not quite 14 km after the last turnoff, we come to a T-junction where the T-334 turns off to the right in a northerly direction towards Horta de Sant Joan. However, we continue on the T-333 for another 270 m and then turn left onto the road that heads south towards the mountains (El Port). After 9.6 km (from T-333) we come to a kind of picnic area. About 1 km further and we see "our" creek coming from the right. Here - just before the beginning of the slope we park our - possibly lower - car. With the second one (if the slope condition allows it) or on foot we now go up the slope. We come to a saddle at an altitude of about 870 m and drive/walk down beyond. We come to a water reservoir and park our car here.		
<b>Approche:</b> (traduction alternative) Immediately to the right would go north into the right Canal D'Ulleres des Estrets (sign). Cf. * <a href="http://3.bp.blogspot.com/_IJZY_3amY4I/R-ou3VedG8I/AAAAAAAAACvU/BeKNiCM4HiM/s1600-h/Canal+d">http://3.bp.blogspot.com/_IJZY_3amY4I/R-ou3VedG8I/AAAAAAAAACvU/BeKNiCM4HiM/s1600-h/Canal+d</a> But we continue the slope . It describes a sharp change of direction. Where it begins to descend again, we climb into the streambed. Cf.: * <a href="http://www.wikiloc.com/wikiloc/view.do?id=2534274">http://www.wikiloc.com/wikiloc/view.do?id=2534274</a>		
<b>Tour:</b> (traduction alternative) First part (about 1/4 section length) narrow, in grown rock, some - filled - pools; then (after joining with the right canal) open streambed with abundant water after emergence of a karst spring.		
<b>Retour:</b> (traduction alternative) Where the stream meets the slope below the road at a perpendicular angle, out to the (lower) car.		





**Coordonnées:**

Départ du Canyon [40.8508 0.3170](#)

Fin du Canyon [40.8638 0.3204](#)

Parking à l'entrée et à la sortie [40.8639 0.3202](#)

**Rapports:**

2023-03-09 | System User |   |  |  | |

Daten importiert von <https://canyon.carto.net/cwiki/bin/view/Canyons/EstretsCanyon.html>