

Latreinbach

Info : La qualité de cette description n'a pas encore été vérifiée ou a été jugée mauvaise.

Si vous connaissez ce canyon, merci de vérifier cette description et de déposer un rapport avec une note pour cette description en utilisant Rapports +Nouveau rapport. Si vous constatez une erreur, merci de nous en faire part ou de rejoindre la communauté afin de corriger vous-même cette description.

Créer: 2023-03-09 20:55:14

Mettre à jour: 2024-01-23 15:49:12

Imprimer: 2024-12-22 06:12:18

Pays: Österreich / Austria **Région:** Tirol **Sous-région:** Bezirk Kufstein **Ville:** Wörgl

Difficulté: moins difficile

Niveau: v3 a2 III

Temps total: 6h35

Temps approche: 1h40

Temps tour: 4h45

Temps de retour: 10min

Altitude d'entrée: 1050m

Altitude de sortie: 565m

Altitude du delta: 485m

Longueur du canyon: 1600m

Rapelle le plus haut: 27m

Nombre de rapelles: 21

Transport: à pied

Type de roche:

Zone de prise d'eau: km²

Saison:

Orientation: Nord

Meilleur moment:

Évaluation: ★ 1.5 (2)

Info: ★ 0 ()

Belay: ★ 0 ()

Spécialités:

Matériel:

Cordes: 2x30m

Résumé: (traduction alternative)

Detailed description see <http://www.alpinesicherheit.com/canyoning/latreinbach/latreinbach.html>

Hydrologie:

Accès: (traduction alternative)

We take the B 171 through Wörgl in the direction of Kundl. Where the road makes a slight bend to the right at the exit of a long straight, Wildschönauer Straße turns off to the left (SE). We continue (initially) on the B 171 (Innsbrucker Straße), after 600m we pass "McDonalds" on the left and a few meters after that a "Jet" petrol station, also on the left. 280m after "McDonalds" we turn left into Oberer Aubachweg. We take the small road 650m to the entrance to an allotment garden site (navigation destination "Oberer Aubachweg 14") and park our car here in a suitable place (not bad below the tennis courts) (P1 - 530m altitude).
If we - also - want to walk the upper part, a partial shuttle is an option. To do this, we take the second car back towards Wörgl and turn right into Wildschönauer Straße at the beginning of the village. We drive 2.3 km uphill in serpentine until the road branches off to the right into the hamlet of Hennersberg. We also turn right here and park our second car after 350m (before the left-hand bend) in a suitable place (P2; navigation destination: "Hennersberg 13a").

Approche: (traduction alternative)

From the start of the access road to the allotment site (530m altitude), we take the path that leads us past the tennis courts to the south. We cross the Latreinbach stream and see the steps below the torrent bridge, where the exit will already be. 50m after the bridge, a comfortable path goes up to the right. We follow it, cross a wide forest path at an altitude of 700m and come to a fork in the path at an altitude of just over 720m. Turn right here - signpost: "Zauberwinkel über Zaubersteig; Niederau" - to the entry to the lower part (E2) at an altitude of 715m.
To the upper entry (E2), continue straight on uphill. At an altitude of approximately 1040m, we come to a farm track and follow this to the right. After about 600m, we cross a first spring stream of the Latreinbach to the right, and a little later a second one. We enter the third spring stream (E1 - 1050m altitude).
If you have transferred a second car to Hennersberg, take the path in a westerly direction, which branches off to the right a few meters before the prominent left-hand bend in the road. After a few hundred meters you come to the point where the path, coming up from below, crosses this wide forest path (see above!). From here, continue as described above, either to E1 or E2.

Tour: (traduction alternative)

The upper part is relatively open, poorly secured (anno 2018), at risk of falling rocks. Highest rappel 20m.
The lower part is somewhat more attractive and well secured. Exit directly at the slide brake to the right or left.

Retour: (traduction alternative)

Follow the tracks downhill until you reach the path at the foot of the slope. Follow it to the left to the car at the tennis courts.

Coordonnées:





Départ du Canyon [47.4651 12.0631](#)

Parking à l'entrée [47.4746 12.0689](#)




Parking à la sortie [47.4778 12.0600](#)

Fin du Canyon [47.4764 12.0616](#)

Rapports:

2023-03-09 | System User |   |  |  | |

Info: Teile der Canyonbeschreibung wurden automatisiert übernommen. Konkret die Felder Weblinks, Koordinaten, Rating, Länge des Canyon, Einfachseil Mindestens von <https://www.descente-canyon.com/canyoning/canyon/24174>

2023-03-09 | System User |  |  |  | |

Daten importiert von <https://canyon.carto.net/cwiki/bin/view/Canyons/LatreinbachCanyon.html>