




La Bolera

Barranco de la Bolera, Guadalentin inf.

Info : La qualité de cette description n'a pas encore été vérifiée ou a été jugée mauvaise. Si vous connaissez ce canyon, merci de vérifier cette description et de déposer un rapport avec une note pour cette description en utilisant Rapports + <i>Nouveau rapport</i> . Si vous constatez une erreur, merci de nous en faire part ou de rejoindre la communauté afin de corriger vous-même cette description.		
Créer: 2023-03-09 20:55:02	Mettre à jour: 2023-10-30 23:20:04	Imprimer: 2024-12-31 06:12:20
Pays: España / Spain Région: Andalucía / Andalusia Sous-région: Jaén Ville: Pozo Alcón		
Difficulté:	Niveau: v3 a? III	Temps total: 3h10
Temps approche: 5min	Temps tour: 2h30	Temps de retour: 35min
Altitude d'entrée: 940m	Altitude de sortie: 870m	Altitude du delta: 70m
Longueur du canyon: 700m	Rapelle le plus haut: 18m	Nombre de rappelles: 8
Transport: Voiture facultative	Type de roche:	Zone de prise d'eau: km ²
Saison:	Orientation:	Meilleur moment:
Évaluation: ★ 3.6 (1)	Info: ★ 0 ()	Belay: ★ 0 ()
Spécialités: Permis requis, Barrage,		
Matériel: Cordes: 2x20m		
Résumé: (traduction alternative) Great canyon, only water-bearing at the beginning of the year		
Hydrologie:		
Accès: (traduction alternative) From Granada on the A 92 towards Murcia, at the highway junction north of Guadix continue on the A 92 N (towards Murcia) as far as the Baul exit (55 km from Granada, 24 km from the junction). Turn off here and take a small municipal road via Baco Olivar to Cuevas del Campo. At the dam, take the A 315. From Cuevas del Campo, continue north on the A 315 to Pozo Alcon. There turn right onto the A 326 and continue for about 5 km, passing the campsite on the left, until a sign points left to the 'Presa pantano de la Bolera'. Park your car in a suitable place here.		
Approche: (traduction alternative) From the car, go down the dam wall orographic to the right on a staircase ('Paso Prohibido' - passage prohibited) into the riverbed.		
Tour: (traduction alternative) The canyon is magnificent when water is flowing or at least the pools are full. But it can also be impressive when dry. After the exit point indicated here, you can continue for a good 2 hours and walk through a second narrow section (Cerrada del Tio Pio) after an open part. However, this is only worthwhile when the water is flowing. It is not clear whether this 2nd part is the commercially offered 'Peralta' canyon. For an integral ascent, a shuttle is worthwhile if you have the opportunity. For more details, see the locations given. Warning: above the reservoir! A number of other canyons in the vicinity, each requiring a permit: Utrero, Tiscar and the 6 canyons of the Sierra de Castril.		
Retour: (traduction alternative) After emerging from the high walls of the canyon, turn right and ascend along the northern edge of the ditch running north-west until you come to a dirt road at a piped water pipe that leads up to the A 326. At the road bridge to this road, turn right uphill and along the road - past the campsite - back to the car.		
Coordonnées: Départ du Canyon 37.7617 -2.9034 Fin du Canyon 37.7523 -2.9076		

Rapports:

2023-03-09 | System User |    |  |  | |

Daten importiert von <https://canyon.carto.net/cwiki/bin/view/Canyons/LaBoleraCanyon.html>