










Pissette

Créer: 2023-08-29 10:40:46	Mettre à jour: 2024-01-02 18:53:43	Imprimer: 2024-12-22 06:12:13
Pays: France Région: Provence-Alpes-Côte-d'Azur / Provence-Alpes-Cote d'Azur Sous-région: Hautes-Alpes Ville: Vallouise-Pelvoux		
Difficulté:	Niveau: v3 a? ?	Temps total: 1h
Temps approche: 20min	Temps tour: 30min	Temps de retour: 10min
Altitude d'entrée: 1220m	Altitude de sortie: 1180m	Altitude du delta: 40m
Longueur du canyon: 100m	Rapelle le plus haut: 20m	Nombre de rapelles: 4
Transport: Voiture facultative	Type de roche:	Zone de prise d'eau: km ²
Saison:	Orientation: Nord	Meilleur moment:
Évaluation: ★ 2 (1)	Info: ★ 2 (1)	Belay: ★ 1 (1)
Spécialités:		
Matériel: Cordes: 2x 25m		
Résumé: (traduction alternative) Short and more for the scrapbook.		
Hydrologie:		
Accès: (traduction alternative) From "L'Argentiere la Bessée", take the D994E in the direction of "Vallouise". In "Vallouise La casse", turn left onto the D4 to Puy Saint Vincent. Drive about 600 m and turn right onto the D504 just before you tackle the hairpin bends that lead up to the ski resort. Park in a large parking lot just before the bridge over the Onde.		
Approche: (traduction alternative) From the parking lot, take the path that goes up the Onde on the RD. After about 400 m, the path becomes a dirt road (at a bridge), continue on the right-hand path. About 400 m further on, the track crosses the La Pissette footbridge. Immediately after the bridge, take the path (signs cascade de la pissette) that goes up to the right. You will soon reach the lower part of the waterfall and follow the path up to the right. After rising above the waterfall, leave the path and walk along the small canyon. Enter the canyon at the beginning of the indentation.		
Tour: (traduction alternative) 3 small ledges before you reach the C20 in a chute.		
Commitment Very short canyon with little commitment.		
Period/ water character Water all year round, sometimes too much in spring and icy in winter.		
History Used by glacier skiers as an introduction in winter.		
Remarks Canyon without equipment, you have to make do with the AN.		
Retour: (traduction alternative) On the way back.		
Coordonnées: Départ du Canyon 44.8383 6.4774 Parking à l'entrée 44.8376 6.4776 Fin du Canyon 44.8392 6.4776 Parking à la sortie 44.8393 6.4856		

Rapports:

2022-10-04 | Christian Balla |   |    |   |  Faible |  Terminé

A short, moderately interesting canyon. For canyonists with experience, Canyon Pissette is a suitable little adventure at night. Very little walking in the canyon. The highest abseil point is the final waterfall with a height of approx. 20 meters from the tree, this waterfall has a small geyser. Apart from the final abseil, the scenery is very moderate. The existing anchor points are garbage. (traduction alternative)