

Ritschengraben

Ritschengraben

| | | |
|--|---|---|
| Créer: 2023-03-09 20:53:35 | Mettre à jour: 2024-05-28 16:31:03 | Imprimer: 2024-12-22 06:12:33 |
| Pays: Österreich / Austria Région: Steiermark Sous-région: Bezirk Liezen Ville: Admont | | |
| Difficulté: un peu difficile | Niveau: v4 a2 IV | Temps total: 4h45 |
| Temps approche: 1h | Temps tour: 3h30 | Temps de retour: 15min |
| Altitude d'entrée: 910m | Altitude de sortie: 600m | Altitude du delta: 310m |
| Longueur du canyon: m | Rapelle le plus haut: 25m | Nombre de rappelles: 20 |
| Transport: Voiture obligatoire | Type de roche: limestone | Zone de prise d'eau: km ² |
| Saison: mai - octobre | Orientation: Sud | Meilleur moment: 9-12 Heures |
| Évaluation: ★ 2.4 (3) | Info: ★ 3 (2) | Belay: ★ 2.5 (2) |
| Spécialités: | | |
| Matériel: Cordes: 1x60, 1x30, 1x20 outil de forage, | | |
| Résumé: (traduction alternative) Rappel and slide canyon with relatively long access. In the uppermost third narrow, winding and (unfortunately) totally congested. | | |
| Hydrologie: | | |
| Accès: (traduction alternative) Better to arrive with two cars. Entrance parking: Coming from Admont on the Gesäuse-Bundesstraße until a road leads to Weng on the left. Follow this road over a bridge, about 500m after the bridge a forest road branches off to the right - park here. Exit parking: Follow the Gesäuse federal road to Johnsbach station (signposted sand road). | | |
| Approche: (traduction alternative) Follow the forest road for 3 km until you reach a small saddle with a forest road junction, here use the road descending to the left. Pass two hunting lodges to another forest road junction and keep left again. Entry at concrete bridge over the gorge that begins here. | | |
| Tour: (traduction alternative) First third: narrow, winding and woody - many downclimbs between 5 and 20m, be careful when pulling the rope. Second third: open valley with view to the Ödstein, much to downclimb and rappel (mostly from trees) up to 20m Last third: after a concrete step only more hiking canyon | | |
| Retour: (traduction alternative) Along the railroad line in the direction of Johnsbach station (2km). Alternative: Follow the Ritschengraben to the Enns and let yourself drift down from there. Caution: strong sweeping water on the right side of the river at the mouth of the Bruckgraben. | | |
| Coordonnées: Départ du Canyon 47.5912 14.5688 Fin du Canyon 47.5839 14.5723 | | |




Rapports:

2024-08-06 | Alexander Murer |  |   |   |  Normale |  Terminé

We met a friendly local on the way who said that, unlike the nearby Bruckgraben, canyoning in the Ritschengraben is forbidden by the national park. However, this probably only applies to commercial providers, if at all. You could ask the nearest canyoning provider. The tour itself is not very rewarding overall. The upper part is quite nice, especially alluvial fans will get their money's worth. The lower part consists of a lot of river walking and not very interesting abseiling sections - we must have overlooked slides or misplaced them. Thanks to the mountain rescue service for setting up the rope traverse - to reach it we had to climb 10m back up over scree from the rockslide. We had great difficulty pulling off our ropes several times. The relatively tight and weathered frequent screw chain links create too much friction in conjunction with our 10mm rope. Would recommend a thinner rope. (traduction alternative)

2024-05-25 | Kren.Sebastian |  |   |   |  Haut |  Terminé

Ascent canyoning rescue BR Styria. Rockfall shortly after the first rappel, 10m rope traverse now leads to a new rappel on the left 25m. Some wood has been added to the "old stock", slippery compared to the neighboring Bruckgraben. The existing rappels have been partially improved, 4 new rappels have been set up in the lower part (can also be bypassed). (traduction alternative)

2023-03-09 | System User |  |  |  | |

Daten importiert von <https://canyon.carto.net/cwiki/bin/view/Canyons/RitschenbachCanyon.html>