

# Rio Livinal

<b>Créer:</b> 2023-03-09 20:54:17	<b>Mettre à jour:</b> 2024-11-12 14:54:07	<b>Imprimer:</b> 2024-12-22 05:12:53
<b>Pays:</b> Italia / Italy <b>Région:</b> Friuli Venezia Giulia <b>Sous-région:</b> Udine <b>Ville:</b> Chiusaforte		
<b>Difficulté:</b> difficile	<b>Niveau:</b> v5 a2 IV	<b>Temps total:</b> 7h20
<b>Temps approche:</b> 2h	<b>Temps tour:</b> 5h	<b>Temps de retour:</b> 20min
<b>Altitude d'entrée:</b> 1100m	<b>Altitude de sortie:</b> 510m	<b>Altitude du delta:</b> 590m
<b>Longueur du canyon:</b> m	<b>Rapelle le plus haut:</b> 66m	<b>Nombre de rappelles:</b> 15
<b>Transport:</b>	<b>Type de roche:</b>	<b>Zone de prise d'eau:</b> km <sup>2</sup>
<b>Saison:</b>	<b>Orientation:</b>	<b>Meilleur moment:</b>
<b>Évaluation:</b> ★ 2.6 (2)	<b>Info:</b> ★ 3 (1)	<b>Belay:</b> ★ 3 (1)
<b>Spécialités:</b>		
<b>Matériel:</b> Cordes: 2x60		
<b>Résumé:</b> (traduction alternative) Wild, remote gorge. Together with Rio Cadramazzo long tour with 700hm		
<b>Hydrologie:</b>		
<b>Accès:</b> (traduction alternative) A23 until Pontebba exit. Go down the canal valley until you reach the group of houses of Vidali. After about 1.5km you will pass a pedestrian bridge over the Fella. There is a large parking area just after the bridge.		
<b>Approche:</b> (traduction alternative) Cross the bridge and follow the marked trail past the highway parking lot. In the area of the Cadramazzo ruins, turn left up to the bike path and immediately after follow the 619 markings further uphill. Pass the entry of the lower Rio Cadramazzo and continue into a small notch with a view of the canyon of the upper Rio Cadramazzo. Continue climbing until you reach a World War I tunnel and from there cross more flatly into the valley of the Rio Livinal. After crossing a side stream, the path crosses high above the narrow gorge of the Rio Livinal - Above this gorge, descend steeply into the streambed.		
<b>Tour:</b> (traduction alternative) Sequence:\n\nThe gorge quickly becomes very narrow\n\n * 30m rappel from tree with sling left\n\n * 35m rappel, 2 pitons in small rock niche left, space for max. 2 persons \n\n * 29m rappel, big rock platform, 2 anchors left up attached \n\n * 3m downclimb \n\n * 18m rappel, one anchor right \n\n * Hiking and downclimb 100m \n\n * 10m anchor on boulder in middle of river \n\n * Hiking and downclimb 50m \n\n * 15m anchor left \n\n * Afterwards laborious rappel over jammed tree trunks before the gorge opens - from here escape possibilities right. 500m downclimbing and hiking with a few slides follow before you stand above the big waterfall into the streambed of the Rio Cadramazzo.\n\n * 43m rappel, old anchor and tree sling right\n\n * hiking & downclimbing\n\n * 8m rappel very old Multimonti Spit on rock right\n\n * hiking & downclimbing\n\n * 13m rappel rope sling right\n\n * hiking & downclimbing\n\n * 30m rappel tree with sling and chain link - very exposed to reach\n\n * hiking & downclimbing in boulder chaos\n\n\nAfter a short gorge you stand in front of the two high waterfalls of the lower Rio Cadramazzo - description there.\n\n		
<b>Retour:</b> (traduction alternative) Continue descending through the lower Rio Cadramazzo or exit via its access trail.		
<b>Coordonnées:</b> Départ du Canyon <a href="#">46.4300 13.3396</a> Parking à l'entrée et à la sortie <a href="#">46.4251 13.3167</a> Fin du Canyon <a href="#">46.4252 13.3212</a>		




## Rapports:

---

2023-04-07 | Horst Lambauer |  |   |   |  Normale |  Terminé

Was walked by us and renovated. Beautiful gorge with a few walking passages. The initial part of the Livinal is particularly cool because narrow cut. Then it becomes a beautiful open canyon with a few walking passages. (traduction alternative)

---

2023-03-09 | System User |  |  |  | |

Daten importiert von <https://canyon.carto.net/cwiki/bin/view/Canyons/RioLivinalCanyon.html>