





# Rio Cadramazzo

<b>Créer:</b> 2023-03-09 20:52:51	<b>Mettre à jour:</b> 2024-06-30 23:15:05	<b>Imprimer:</b> 2025-01-02 04:01:57
<b>Pays:</b> Italia / Italy <b>Région:</b> Friuli Venezia Giulia <b>Sous-région:</b> Udine <b>Ville:</b> Chiusaforte		
<b>Difficulté:</b> difficile	<b>Niveau:</b> v5 a3 II	<b>Temps total:</b> 1h10
<b>Temps approche:</b> 20min	<b>Temps tour:</b> 40min	<b>Temps de retour:</b> 10min
<b>Altitude d'entrée:</b> 510m	<b>Altitude de sortie:</b> 412m	<b>Altitude du delta:</b> 98m
<b>Longueur du canyon:</b> m	<b>Rapelle le plus haut:</b> 55m	<b>Nombre de rapelles:</b> 2
<b>Transport:</b> à pied	<b>Type de roche:</b>	<b>Zone de prise d'eau:</b> km <sup>2</sup>
<b>Saison:</b>	<b>Orientation:</b> Ouest	<b>Meilleur moment:</b>
<b>Évaluation:</b> ★ 2.7 (3)	<b>Info:</b> ★ 2.7 (3)	<b>Belay:</b> ★ 2 (2)
<b>Spécialités:</b>		
<b>Matériel:</b> Cordes: 2x60m + 1x20m		
<b>Résumé:</b> (traduction alternative) Short, beautiful, vertical and open lime canyon next to the Fella; old belay stations and belay slings (replace if necessary); only two steps 55m and 40m; can be combined with several canyons nearby (e.g. Livinal, Patoc, Brussine, Revis, Nero).		
<b>Hydrologie:</b>		
<b>Accès:</b> (traduction alternative) From Tarvisio take the SS13 or the A23 freeway until the Pontebba exit. Then follow the canal valley further south. About 1,5 km after the houses of Vidali you will see a pedestrian bridge that crosses the Fella. About 100m after that, at road km 187V (right), there is a gravel parking place. Park here.		
<b>Approche:</b> (traduction alternative) From the parking lot, walk about 100m to the pedestrian bridge with the "Cadramazzo" hiking sign. Cross this and continue right on the path, past the highway parking lot to the bike path. Here you follow the trail 619 Patocco/Raccolana (on the left) steeply uphill until you reach the wayside shrine. Immediately behind the wayside shrine, you enter the stream for about 500m (wooden beams with rope traverse).		
<b>Tour:</b> (traduction alternative) The canyon begins immediately with a sharp 55m abseil. To get safely to the belaystation (left), it is best to build a removable rope traverse over a large boulder (old rope traverse available). The belaystation consists of 2 old and 1 new piton over which you rappel in the water. The arrival pool is large and mostly heavily gravelled. At the left edge of the pool the second and last 40m rappel point is waiting. Mostly under observation of curious cyclists one rappels left in the water jet, alternatively right outside the water flow. (right old belaystation! ). Exit at about 400m.		
<b>Retour:</b> (traduction alternative) The last meters/steps to the Fella are downclimbed. Once at the Fella, look for a suitable place to cross the river. Ideally at an angle of about 45° to the right to the embankment with guardrail. Climb up here briefly and return on the road to the parking lot at road kilometer 187V.		
<b>Coordonnées:</b> Départ du Canyon <a href="#">46.4251 13.3210</a> Parking à l'entrée et à la sortie <a href="#">46.4251 13.3167</a> Fin du Canyon <a href="#">46.4244 13.3199</a>		

## Rapports:

2024-06-29 | GeorgB |  |   |   |  Normale |  Terminé

Beautiful, sunny rappel with a view of Fella. To get to the first belay you can now use a homemade chain anchor. After about 15m there is an old intermediate belay on two anchors, but it already looks pretty broken. Return via crossing the Fella and ascent to the already overgrown old road route (traduction alternative)

2023-04-11 | Daniel Sturm |   |  |  Pas fait

Coordinates edited. (traduction alternative)

2023-03-09 | System User |  |  |  |

Daten importiert von <https://canyon.carto.net/cwiki/bin/view/Canyons/RioCadramazzoCanyon.html>

2018-08-16 | Christian Balla |  |   |   |  Faible |  Terminé

A very short canyon with a beautiful, breathtaking waterfall with a fascinating view. Video:

<https://youtu.be/iUbv1edJCbw?si=yGXE51uvyBX7lbkZ&t=211> (traduction alternative)