

# Mascun (Inferior)




Barranco de Mascún Inferior, Río Mascún

<b>Créer:</b> 2023-03-09 20:52:53	<b>Mettre à jour:</b> 2023-11-21 17:11:54	<b>Imprimer:</b> 2024-12-22 06:12:00
<b>Pays:</b> España / Spain <b>Région:</b> Aragón <b>Sous-région:</b> Huesca <b>Ville:</b> Rodellar		
<b>Difficulté:</b> facile	<b>Niveau:</b> v1 a2 II	<b>Temps total:</b> 7h5
<b>Temps approche:</b> 30min	<b>Temps tour:</b> 6h	<b>Temps de retour:</b> 35min
<b>Altitude d'entrée:</b> 900m	<b>Altitude de sortie:</b> 860m	<b>Altitude du delta:</b> 40m
<b>Longueur du canyon:</b> 5500m	<b>Rapelle le plus haut:</b> m	<b>Nombre de rappelles:</b> 0
<b>Transport:</b> à pied	<b>Type de roche:</b>	<b>Zone de prise d'eau:</b> km <sup>2</sup>
<b>Saison:</b>	<b>Orientation:</b> Sud	<b>Meilleur moment:</b>
<b>Évaluation:</b> ★ 1.9 (2)	<b>Info:</b> ★ 3 (1)	<b>Belay:</b> ★ 3 (1)
<b>Spécialités:</b>		
<b>Matériel:</b> Cordes: Notseil		
<b>Résumé:</b> (traduction alternative) Hiking canyon following the rappel canyon Mascún Superior, usually without water flow in summer.		
<b>Hydrologie:</b>		
<b>Accès:</b> (traduction alternative) On the N-240 from Lleida or on the A-138 from France through debn tunnel from Bielsa via Ainsa to Barbastro. On the ring road around the city and continue on the N-240 towards Huesca. About 22 km after Barbastro we turn right on the A-1229. Via Abiego and Bierge (turn left after Abiego) we arrive at Rodellar (about 30 km from the turnoff from the N-240).		
<b>Approche:</b> (traduction alternative) In Rodellar, follow the signs to Barranco Mascun. We come down to the stream, cross it and come to the source on the right. Continuing northward, we pass the Bco Fornocal de Andrebot, where you climb towards Barrasil and Gorgas Negras and then, after a long stretch on the orographic. left bank, we come to the place where the path crosses the stream to move beyond up In the direction of Otin. \nHowever, we stay down here and start here for the actual ascent of Mascun inf.\n\nIt is also possible to go up to the abandoned village of Otin and then cross the shoulders north of the Bco. de Otin beyond the path into the Bco. Mascun. Depending on your fitness and desire, you can either go up to the left or immediately - in high summer, after a swim in the karst spring at the foot of the Mascun - go back towards Rodellar.		
<b>Tour:</b> (traduction alternative) The majority of the time you walk, some longer pools are to swim through with water flow, also under the "El Beso" (the kiss). There is a mess to overcome, more difficult passages can be avoided, for example, after the waterfall that pours down from the Otin. The ascent finally ends at the last rappel of the Mascun Superior. \nAfter a well-deserved break, we return on the approach trail.		
<b>Retour:</b> (traduction alternative) Where the path comes down from Otin and crosses the streambed, we get out again on the left bank and we march back to Rodellar the way we came about 6 to 7 hours before.		
<b>Coordonnées:</b> Départ du Canyon <a href="#">42.3190 -0.0631</a> Fin du Canyon <a href="#">42.2974 -0.0741</a>		

## Rapports:

2024-03-17 | Rok |   |     |     |  Haut |  Terminé

Just doing the inferiore doesn't make sense in my opinion. It's nice, but more like hiking than canyoning. Very scenic and impressive. (traduction alternative)

2023-03-09 | System User |  |  |  | |

Daten importiert von <https://canyon.carto.net/cwiki/bin/view/Canyons/MascunInferiorCanyon.html>

## Partie:

Mascun (Superior), v4 a4 III, 2h15+4h+1h30

Mascun Ultimos Estrechos, v2 a3 II, 15min+2h+10min

Mascun (Inferior), v1 a2 II, 30min+6h+35min