

Fragantbach

Info : La qualité de cette description n'a pas encore été vérifiée ou a été jugée mauvaise.

Si vous connaissez ce canyon, merci de vérifier cette description et de déposer un rapport avec une note pour cette description en utilisant Rapports +*Nouveau rapport*. Si vous constatez une erreur, merci de nous en faire part ou de rejoindre la communauté afin de corriger vous-même cette description.

Créer: 2023-03-09 20:52:45

Mettre à jour: 2024-09-18 16:27:48

Imprimer: 2024-12-22 08:12:58

Pays: Österreich / Austria **Région:** Kärnten **Sous-région:** Bezirk Spittal an der Drau **Ville:** Außerfragant

Difficulté: moins difficile

Niveau: v1 a3 II

Temps total: 2h40

Temps approche: 30min

Temps tour: 2h

Temps de retour: 10min

Altitude d'entrée: 890m

Altitude de sortie: 730m

Altitude du delta: 160m

Longueur du canyon: m

Rapelle le plus haut: m

Nombre de rapelles:

Transport:

Type de roche:

Zone de prise d'eau: km²

Saison:

Orientation: Sud-Est

Meilleur moment:

Évaluation: ★ 1.4 (1)

Info: ★ 0 ()

Belay: ★ 0 ()

Spécialités:

Matériel:

Résumé: (traduction alternative)

Fun hiking canyon with lots of water, suitable for teens and larger groups. The many shallow slides are fun and repeatable. There are no jumps or rappels, so ropes and belay gear can stay at home. A few steep steps have to be avoided or downclimbed in easy terrain, more difficult places are defused with fixed ropes. Scenic very beautiful.

Hydrologie:

Accès: (traduction alternative)

Via the B106 through the Mölltal to Außerfragant. Parking possibilities at the Fraganter Wirt (ask for permission) or at the church right next to it.

Approche: (traduction alternative)

On a narrow asphalt road up towards Laas (a few hairpin bends) until you reach a prominent fork. Grafenberg is marked on the left, but we continue to the right (straight ahead) in the direction of Innerfragant. On the single-lane gravel road 750m level until the bridge over the Fragantbach. Immediately after the bridge, turn right on the climbing tracks to the entry. You can also drive up to the entry with a 2nd car (parking possibility at the bridge), but it is not worth it because of the narrow road.

Tour: (traduction alternative)

The dam wall at the beginning is bypassed on the right, followed by walking passages with many short slides. Steeper steps are overcome laterally in the dry, woody passages are also bypassed on the bank. Clear trail marks indicate where a bypass is advisable. When the water level is high, it is advisable to do without a few slides and to use the fixed ropes for the bypass - the water pressure can easily be underestimated. Shortly before the exit comes the highlight: Under a giant boulder opens a rock hole through which you can get behind the waterfall - very original and photogenic! Afterwards another hiking section to the exit at the dam wall of a power plant.

Retour: (traduction alternative)

Before the dam wall, turn right out onto a cart path (vertical rock face with climbing garden) and shortly back to the asphalt road, which you reach near the first bend.




Coordonnées:

Départ du Canyon [46.9464 13.0925](#)

Parking à l'entrée et à la sortie [46.9352 13.1060](#)

Fin du Canyon [46.9370 13.1058](#)

Rapports:

2023-03-09 | System User |  |  |  | |

Daten importiert von <https://canyon.carto.net/cwiki/bin/view/Canyons/FragantbachCanyon.html>