


Maltaslucht

Maltaklamm

Info : La qualité de cette description n'a pas encore été vérifiée ou a été jugée mauvaise. Si vous connaissez ce canyon, merci de vérifier cette description et de déposer un rapport avec une note pour cette description en utilisant Rapports + <i>Nouveau rapport</i> . Si vous constatez une erreur, merci de nous en faire part ou de rejoindre la communauté afin de corriger vous-même cette description.		
Créer: 2023-03-09 20:55:46	Mettre à jour: 2023-10-14 09:16:28	Imprimer: 2024-12-22 07:12:11
Pays: Österreich / Austria Région: Kärnten Sous-région: Bezirk Spittal an der Drau Ville: Gmünd		
Difficulté: difficile	Niveau: v1 a5 III	Temps total: 1h50
Temps approche: 15min	Temps tour: 1h30	Temps de retour: 5min
Altitude d'entrée: 950m	Altitude de sortie: 900m	Altitude du delta: 50m
Longueur du canyon: 850m	Rapelle le plus haut: 10m	Nombre de rappelles: 1
Transport: à pied	Type de roche:	Zone de prise d'eau: km ²
Saison:	Orientation: Sud-Est	Meilleur moment:
Évaluation: ★ 2.3 (3)	Info: ★ 0 ()	Belay: ★ 0 ()
Spécialités:		
Matériel: Cordes: 1x20m/ 1x10m		
Résumé: (traduction alternative) Very aquatic; limestone; large return flow in pools of the 'washing machine'; short, open canyon; good swimming skills an advantage; exit often possible (on left side).		
Hydrologie:		
Accès: (traduction alternative) Exit the A10 in Gmünd into the Maltatal and drive to the toll booth at the bottom of the valley --> Parking in front of the inn. at the water features (left side).		
Approche: (traduction alternative) From the parking lot past the inn --> past the next small hut through the forest up to the road --> continue to the marked sign --> here a path (barrier) branches off (right) after 50m --> follow the path to the stream.		
Tour: (traduction alternative) Very short but rewarding tour, possible jumps up to 17m. All passages are visible from the hiking trail. Clear landowners/hunting tenants At the beginning you can climb up to the first waterfall after a small climbing passage (right) --> slide or jump possible --> after a short walking passages and small tobogans you come to a place that you should definitely look at beforehand (washing machine) --> on the right side there is a rope traverse from which you can see the place well --> here the first person should have white water swimming skills in order to be able to set up a rope ferry if necessary --> the first person should have white water swimming skills. If you get into the circular return flow, you need strength to be able to swim out again --> the next point is not very dangerous --> however, you are briefly flushed under water (slide with underwash) --> short walking passages.		
Retour: (traduction alternative) After the walking section, head left along the forest path to the road and through the forest back to the inn and parking lot --> or follow the course of the water until you reach an abseiling point on the left (R15li) and then another jump (be careful!) into large pools --> the way back leads along the forest path on the left to the parking lot.		
Coordonnées: Départ du Canyon 47.0139 13.4329 Parking à l'entrée et à la sortie 47.0104 13.4366 Fin du Canyon 47.0086 13.4363		




Rapports:

2023-04-27 | System User |   | |

Der aktuelle Canyon wurde teilautomatisiert mit Canyon <https://www.canyoning.or.at/index.php/liste-aller-canyons/35-maltaschlucht> zusammengeführt.

2023-03-09 | System User |   |   | |

Daten importiert von <https://www.canyoning.or.at/index.php/liste-aller-canyons/35-maltaschlucht>

2023-03-09 | System User |  |   | |

Info: Teile der Canyonbeschreibung wurden automatisiert übernommen. Konkret die Felder Weblinks, Koordinaten, Rating, Länge des Canyon, Einfachseil Mindestens von <https://www.descente-canyon.com/canyoning/canyon/23117>

2023-03-09 | System User |    |   | |

Daten importiert von <https://canyon.carto.net/cwiki/bin/view/Canyons/MaltaCanyon.html>