





Cerveyrieu

Cascades de Cerveyrieu, Seran

Info : La qualité de cette description n'a pas encore été vérifiée ou a été jugée mauvaise. Si vous connaissez ce canyon, merci de vérifier cette description et de déposer un rapport avec une note pour cette description en utilisant Rapports + <i>Nouveau rapport</i> . Si vous constatez une erreur, merci de nous en faire part ou de rejoindre la communauté afin de corriger vous-même cette description.		
Créer: 2023-03-09 20:52:22	Mettre à jour: 2024-01-31 05:47:27	Imprimer: 2024-12-22 07:12:39
Pays: France Région: Auvergne-Rhône-Alpes Sous-région: Ain Ville: Artemare		
Difficulté: difficile	Niveau: v5 a4 III	Temps total: 1h15
Temps approche: 5min	Temps tour: 1h	Temps de retour: 10min
Altitude d'entrée: 365m	Altitude de sortie: 285m	Altitude du delta: 80m
Longueur du canyon: 60m	Rapelle le plus haut: 60m	Nombre de rappelles: 2
Transport:	Type de roche:	Zone de prise d'eau: km ²
Saison:	Orientation: Sud	Meilleur moment:
Évaluation: ★ 2.9 (1)	Info: ★ 0 ()	Belay: ★ 0 ()
Spécialités:		
Matériel: Cordes: 2x60m		
Résumé: (traduction alternative) Waterfall with short, narrow access gully.		
Hydrologie:		
Accès: (traduction alternative) After bypassing Geneva on the Swiss N 1 after the border on the A 40 in the direction of Lyon, Dijon, Paris, After 25 km (from the border) take exit 11 (Bellegarde Center) in the direction of Fragny, Seyssel. 6 km further, at the exit of Mons, turn right on the D 992 and go through Seyssel and Culoz (another 23 km), where you continue on the D 904 (direction Bourg-en-Bresse) for an additional 8.5 km until Artemare (total 62 km from the border). At Artemare we take a half-right at the prominent left turn (Rue de la Poste), cross the D 31 (Cote d'Yon) at Place de la Liberté and take Rue du Stade towards the school district and then out of town. We reach the nearby bridge over the Sèran and park the lower vehicle on the left just after the bridge. With the other vehicle we go back to the Place de la Liberté and there turn left onto the D 31 (Cote d'Yon). In serpentines it goes up to the hamlet of Don. The D 31 crosses the Groin ("Gouffre ..."). Where it turns north a few hundred meters later, we turn left onto a dirt road that leads down to the Sèran. Park after the bridge.		
Approche: (traduction alternative) Below the bridge relatively close to the high fall into the riverbed.		
Tour: (traduction alternative) Attractive not only the high rappel (possibly in front of spectators), but also the short narrow access with its natural arches. The owners of the properties, through which the exit could be most pleasant, do not like that below the large cascade is walked across their properties to the bridge. In early May 2008, a policeman expressed that the descent was forbidden because of breeding birds in the rock face. Good to connect with the two upper canyons of the Sèran (Thurignin, Pont à Favre) as well as the nearby Groin.		
Retour: (traduction alternative) After the high waterfall in the riverbed continue to the bridge		
Coordonnées: Départ du Canyon 45.8798 5.6788 Fin du Canyon 45.8788 5.6792 Parking à l'entrée 45.8801 5.6775 Parking à la sortie 45.8767 5.6777		

Rapports:

2023-03-09 | System User |   |  |  | |

Daten importiert von <https://canyon.carto.net/cwiki/bin/view/Canyons/CerveyrieuCanyon.html>