

Pallas

Barranco de Pallas, Barranco Pallas, Barranco Oscuro

Info : La qualité de cette description n'a pas encore été vérifiée ou a été jugée mauvaise. Si vous connaissez ce canyon, merci de vérifier cette description et de déposer un rapport avec une note pour cette description en utilisant Rapports + <i>Nouveau rapport</i> . Si vous constatez une erreur, merci de nous en faire part ou de rejoindre la communauté afin de corriger vous-même cette description.		
Créer: 2023-03-09 20:51:46	Mettre à jour: 2023-11-20 13:01:54	Imprimer: 2024-12-22 08:12:15
Pays: España / Spain Région: Aragón Sous-région: Huesca Ville: Radiquero		
Difficulté: moins difficile	Niveau: v3 a3 III	Temps total: 4h10
Temps approche: 1h30	Temps tour: 2h30	Temps de retour: 10min
Altitude d'entrée: 730m	Altitude de sortie: 590m	Altitude du delta: 140m
Longueur du canyon: 1600m	Rapelle le plus haut: 8m	Nombre de rappelles: 5
Transport: à pied	Type de roche: conglomérate	Zone de prise d'eau: km ²
Saison:	Orientation: Ouest	Meilleur moment:
Évaluation: ★ 2.6 (2)	Info: ★ 0 ()	Belay: ★ 0 ()
Spécialités:		
Matériel: Cordes: 1x25m		
Résumé: (traduction alternative) Hiking canyon with some smaller rappel. The scenic ambience is in the foreground. Also well suited for beginners and children.		
Hydrologie:		
Accès: (traduction alternative) From Bierge in the direction of Alquezar, after a few kilometers, you reach the bridge over the Isuala, the end point of the Balcés Estrechos. Here park the lower car and check the water flow. \nWith the second one continue uphill; on the right is the village of Alberuela de Laliena. About 100m after the turnoff to this village and before reaching the plateau, we turn left onto a dirt road that we always follow in a basic northern direction. Before a short ascent, which seems no longer drivable for normal passenger cars, we park the second car.		
Approche: (traduction alternative) If you have only 1 vehicle available, we recommend the access from the bridge over the Isuala as described and sketched in the following internet site as access to the Cerriguelo http://michelbechard.perso.sfr.fr/htdocs/CANYON/SecteurIsuala/Ceriguelo/CadreCerig.htm . \nOtherwise, from the 2nd vehicle, we follow the dirt road further up the climb, passing a dilapidated house on the right and then always following the signs for a mountain bike tour ('10'). After about 1 hour we reach the ridge where further down is the Hermitage de la Viren de la Vina, which can be seen from afar on the left as we climb. However, we cross the ridge and follow a path that passes above the 2 branches of the Bco. Vina and the Bco.Cerrigüelo. After the following ridge we go down to the Bco. Pallas.		
Tour: (traduction alternative) First in the streamlet or at its edge downhill; later the stream notches in the conglomerate rock and becomes more interesting. Finally, it flows into the Rio Isuala (Balcés Estrechos).		
Retour: (traduction alternative) You can go about 100m downstream the next but one Barranco Vina (the next from the left is the Cerrigüelo), back up (all climbable),but this is not recommended because the exit up to the hermitage is difficult to find and arduous. Better, unless the water flow is above average, go down the Estrechos de Balcés to the bridge over the Isuala and the lower vehicle.		
Coordonnées: Départ du Canyon 42.2113 -0.0326 Fin du Canyon 42.2015 -0.0493		





Rapports:

2024-05-08 | System User |   |  Normale |  Pas fait

Automatisch importiert von Descente-Canyon.com für Canyon Pallas Vu en descendant les les Estrechos de Balcés beau débit et ça avait l'air joli :) (Quelle: <https://www.descente-canyon.com/canyoning/canyon-debit/21704/observations.html>)

2023-03-09 | System User |    |   | |

Info: Teile der Canyonbeschreibung wurden automatisiert übernommen. Konkret die Felder Weblinks, Koordinaten, Rating, Länge des Canyon, Einfachseil Mindestens von <https://www.descente-canyon.com/canyoning/canyon/21704>

2023-03-09 | System User |   |   | |

Daten importiert von <https://canyon.carto.net/cwiki/bin/view/Canyons/PallasCanyon.html>