

Bimah

Wadi Bimah, Little/Short Snake Gorge/Canyon

Info : La qualité de cette description n'a pas encore été vérifiée ou a été jugée mauvaise. Si vous connaissez ce canyon, merci de vérifier cette description et de déposer un rapport avec une note pour cette description en utilisant Rapports + <i>Nouveau rapport</i> . Si vous constatez une erreur, merci de nous en faire part ou de rejoindre la communauté afin de corriger vous-même cette description.		
Créer: 2023-03-09 20:50:22	Mettre à jour: 2023-10-14 09:16:09	Imprimer: 2024-12-22 08:12:16
Pays: عمان / Oman	Région: منطقة ظفار / Al Batinah South Governorate	Sous-région: Ville: Zammah, Al Awabi
Difficulté: facile	Niveau: v2 a1 IV	Temps total: 2h45
Temps approche: 5min	Temps tour: 2h30	Temps de retour: 10min
Altitude d'entrée: 920m	Altitude de sortie: 750m	Altitude du delta: 170m
Longueur du canyon: 3200m	Rapelle le plus haut: 3m	Nombre de rapelles:
Transport: Voiture facultative	Type de roche:	Zone de prise d'eau: km ²
Saison:	Orientation: Est	Meilleur moment:
Évaluation: ★ 2.9 (1)	Info: ★ 0 ()	Belay: ★ 0 ()
Spécialités:		
Matériel: Cordes: Notseil - 10m		
Résumé: (traduction alternative) Side climb to Wadi Bani Awf (Snake Gorge), a deep canyon (see also description there).		
Hydrologie:		
Accès: (traduction alternative) From Muscat, we drive west on the "Muscat Expy" highway. After about 25 km we pass the third entrance/exit to Muscat International Airport and leave it about 35 km further (and shortly before its exit - anno 2015) south on Route 13 towards Nakhl, Awabi. After 27.5 km we pass Nakhl and after another 36 km we drive past Awabi towards Rustaq. About 4.4 km after the end of Awabi we turn off Route 13 and head SSW following the signs for "Wadi Bani Awf". After 21 km (from route 13) we have reached the houses of Zammah on the edge of the streambed of Wadi Bani Awf. Up to here you can normally get with a non 4x4 car. Here we leave 1 car - not in the river bed ! - stand. With the second one we go uphill, after 4.1 km on the left is the entry to the side canyon Wadi Bimah.		
Approche: (traduction alternative) From the slope directly into the gravelly streambed.		
Tour: (traduction alternative) First in the gravelly and wide streambed to the beginning of the gorge. Then a little downclimb to the key point (point of no return). Here you could previously make a 2m - jump into a pool, but the latter is now sanded up - anno 2015. Although 2 bolts were present, but lugs and nuts were missing. If necessary and with appropriate intuition, one can slip here on friction. Continue with downclimb, also one or two small jumps are possible. Then we are at the confluence with the Wadi Bani Awf. We now pass the sinter "tunnel", the visual highlight of the tour. Then we have to walk and downclimb again. Finally the canyon opens, but only temporarily. At the exit there is again a narrow passage before you finally step out of the narrow walls, see also description Wadi Bani Awf.		
Retour: (traduction alternative) Out of the canyons onto the dirt road and downstream to Zammah.		

Coordonnées:

Départ du Canyon [23.2113 57.3847](#)





Parking à l'entrée et à la sortie [23.2162 57.4039](#)

Parking à l'entrée [23.2113 57.3845](#)

Fin du Canyon [23.2121 57.4037](#)

Point de repère [23.2070 57.3926](#)

Rapports:

2023-03-09 | System User |   |  |  | |

Daten importiert von <https://canyon.carto.net/cwiki/bin/view/Canyons/BimahCanyon.html>