

Carecchio (Inferiore)

Créer: 2024-03-25 11:38:20	Mettre à jour: 2024-08-14 08:40:40	Imprimer: 2024-12-22 06:12:52
Pays: Schweiz / Switzerland Région: Kanton Tessin / Cantone Ticino Sous-région: Bezirk Locarno Ville: Verzasca		
Difficulté: difficile	Niveau: v4 a5 V	Temps total: 5h30
Temps approche: 1h15	Temps tour: 4h	Temps de retour: 15min
Altitude d'entrée: 880m	Altitude de sortie: 520m	Altitude du delta: 360m
Longueur du canyon: 2400m	Rapelle le plus haut: 40m	Nombre de rapelles: 23
Transport: à pied	Type de roche:	Zone de prise d'eau: km ²
Saison: juin - octobre	Orientation:	Meilleur moment: 9-16 Heures
Évaluation: ★ 4.4 (5)	Info: ★ 2.2 (5)	Belay: ★ 2.4 (5)
Spécialités:		
Matériel: Cordes: 2x50m		
Résumé: (traduction alternative) Rappel canyon with slides and jumps with crystal clear water and pools. Rappels are partly in the water. Many places can be jumped. 2 large slides where there are no hooks should be checked beforehand.		
Hydrologie: (traduction alternative) There is no power plant or water drainage		
Accès: (traduction alternative) Verzasca Valley: Pass the famous Roman bridge in Laverezzo until you reach a large parking lot on the left. You can park there all day. Please make sure that you buy the 10 Fr. day ticket at the parking machine. 3 hours cost 5 Fr. It is checked there and a parking ticket costs 40 Fr. Payment is possible with francs or EC card.		
Approche: (traduction alternative) Walk back to Laverezzo and take the first road on the left uphill, over a bridge and on to the mountain village. At the first stone wall in the left-hand bend after the bridge, you can walk up the meadow to the left and pass a house. It feels like you are on private property here. Continue along the path/steps until you come to a handful of houses where there is a drinking fountain. From there, continue up the path/steps into the forest. From here there are hiking markings. In the forest, follow the canyon upwards until you reach a suspension bridge. Cross this and you have a great view of the pools. You can get off at this bridge later. It may be advisable to lay a short rope in the slope. The slope looks slippery and steep. The 2nd ascent in the forest follows. At some point you reach the height of the river. This is also the entry point. There is supposed to be an upper part. But I have no information about that.		
Tour: (traduction alternative) The first slide comes relatively at the beginning. There is no hook there. You should check the pool before the slides. It would be an advantage to place a new piton there. In the case of a rappel, the piton is under a large boulder in the watercourse. The first person should be secured there with a man belay and a rope traverse should be built. However, there should also be an abseiling point behind the boulder that is outside the water. Here, too, it would be useful to have a hook in front of the abseiling point to build a rope traverse. When you get back to the suspension bridge at the bottom, you can get off to the left. If you continue, you should have checked the water level in the village beforehand. The water inflow from the Real Agro is difficult to see because of the large boulders. Everything that follows is very watery with long swimming spots. This is followed by great jumping pools with 30-40m swimming sections. This part takes about 1.5 hours.		
Retour: (traduction alternative) Either get off at the suspension bridge or continue until you reach the village. Exit on the left in each case.		

Coordonnées:

Parking à l'entrée et à la sortie [46.2623 8.8309](#)

Départ du Canyon [46.2603 8.8684](#)

Point de repère [46.2578 8.8417](#)

Fin du Canyon [46.2579 8.8399](#)

Rapports:

2024-09-22 | Peter | ★★★★★ | 📖★★★★ | ⚓★★★ | 🌊 Normale | 🍏 Terminé

The rock in this gorge has beautiful colors! The crystal clear and abundant water completes the work. Today with 400 L/s at the check point, easily manageable but still not for beginners. After the confluence it becomes a long water trek but does not lose its charm. Thanks for the two new anchors, they were appreciated (traduction alternative)

2024-09-13 | Bibtore | ★★★★★ | 📖★★★ | ⚓★★★ | 🌊 Haut | 🍏 Terminé

Pincascia at 0.74 cubic meters, rather sporty but goes well. We set 2 more anchors after the inflow. Lots of cool high jumps! (traduction alternative)

2024-08-15 | Simone Steffke | ★★★★★ | 📖★★★★ | ⚓★★★★ | 🌊 Haut | 🍏 Terminé

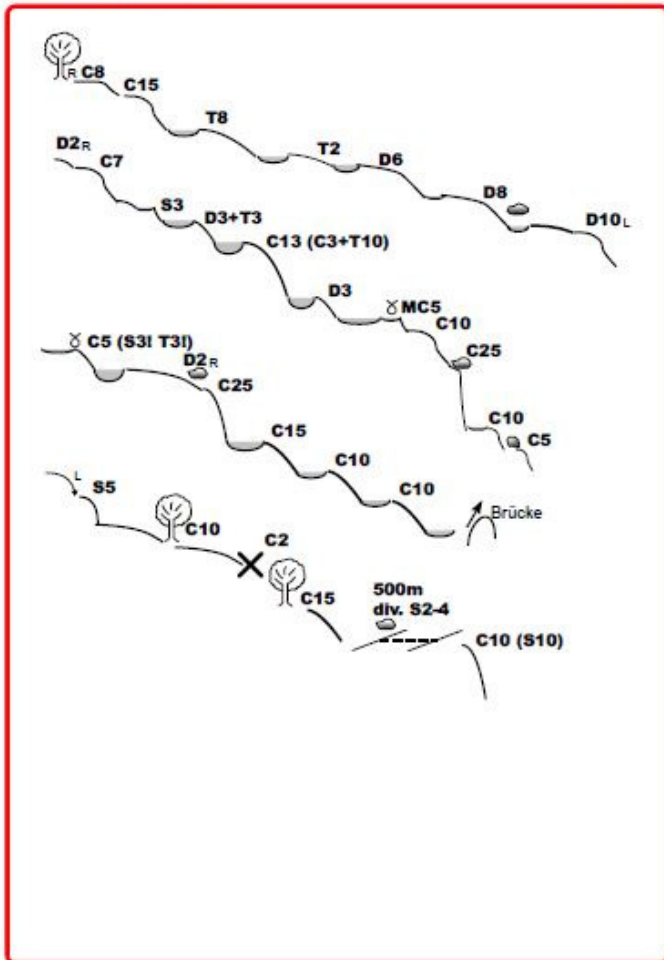
Level between start and exit decreasing from 520 - 450 liters. All easily doable. At the stand directly at the confluence (rd, right above a large block) the plate is missing. The bolt is still there and ok. Currently quite grippy so that even the downclimbs in the water go well. Nevertheless, always be careful 📖 There are anchors at all relevant points. From the confluence onwards, climb or jump. Top! 9 people, 1.25 h access, 4.5 h ascent (traduction alternative)

2024-08-08 | Norbert Fischeer | ★★★★★ | 📖★ | ⚓★★★★ | 🌊 Normale | 🍏 Terminé



















All slides are now also equipped with a safety device. (traduction alternative)

2024-07-27 | Stephan Gehringer | ★★★★★ | 📖★ | ⚓★★★ | 🌊 Normale | 🍏 Terminé

According to hydrodata 550l/s Our feeling was that the creek was easily manageable and could take even more water at least up to the right side arm... From this point on, there were no more anchors.... And we had to improvise... In some places one or two anchors would have been useful... but it was possible without... Stones and trees were available (traduction alternative)



Symbole

-  Canyonboden mit verkürzter Darstellung
-  Verkürzte Darstellung (horizontal)
-  Becken
-  Rücklauf
- C25** Gefällstufe, Wasserfall 25m hoch
- T3** Rutsche 3m
- S3** Sprung 3m
-  Umgehung rechts
-  Einzelner Bohrhaken, Verbundhaken
-  Normalhaken
-  Schlinge
- L M R Seitenangabe, orographisch links, mitte, rechts
- ooo eng Kettenstand
-  Erläuterung zum markierten Abschnitt
-  Baumstamm
-  Brücke
-  (Not-)Ausstieg
-  Fixseil
-  Laubbaum
-  Achtung Gefahr
-  Nadelbaum
-  Baummikado
-  Markante Felsblöcke