




Nociu




Ruisseau de Nocio/Nociu, Ruisseau de Nocio, Nocio

Info : La qualité de cette description n'a pas encore été vérifiée ou a été jugée mauvaise. Si vous connaissez ce canyon, merci de vérifier cette description et de déposer un rapport avec une note pour cette description en utilisant Rapports + <i>Nouveau rapport</i> . Si vous constatez une erreur, merci de nous en faire part ou de rejoindre la communauté afin de corriger vous-même cette description.		
Créer: 2023-03-09 20:55:42	Mettre à jour: 2024-02-04 09:01:14	Imprimer: 2024-12-22 07:12:55
Pays: France Région: Corse / Corsica Island Sous-région: Haute-Corse / Upper Corsica Ville: Sorio		
Difficulté: un peu difficile	Niveau: v4 a2 II	Temps total: 4h40
Temps approche: 1h20	Temps tour: 2h	Temps de retour: 1h20
Altitude d'entrée: 635m	Altitude de sortie: 455m	Altitude du delta: 180m
Longueur du canyon: 800m	Rapelle le plus haut: 35m	Nombre de rappelles: 9
Transport: à pied	Type de roche: granite	Zone de prise d'eau: km ²
Saison:	Orientation: Nord-Est	Meilleur moment:
Évaluation: ★ 1.7 (2)	Info: ★ 0 ()	Belay: ★ 0 ()
Spécialités:		
Matériel: Cordes: 2x40m		
Résumé: (traduction alternative) Forest gorge for rappeling		
Hydrologie:		
Accès: (traduction alternative) From Bastia on the RN193 about 10 km to Biguglia, then a good 3 km further, until the new road to Murato turns right. We take it until Col de S. Stefano. There we follow the D 62 in the direction of Rapale and reach Sorio 4 km after this village. Here we park our car in the square with fountain (365 m above sea level).		
Approche: (traduction alternative) From the parking lot in a southerly direction uphill through the village we come to the chapel of St. Antoine. Passing it on the left, we pass a water reservoir and then a small dam wall with a wash house on the left. Following the mule track, we pass another small dam wall at 445 m above sea level. Here the path bends in a westerly direction, then describes a slight curve in a westerly direction. At 588m above sea level, we take the path to the right (key point for access!), which first crosses the Ruisseau de Stollu (583m old) at about the same altitude and then continues uphill over a rocky terrain into a chestnut forest. Here we look for a path down into the stream. There we walk downhill to the beginning of the Verengeng (entry).		
Tour: (traduction alternative) About 10-12 rappels in a rugged canyon. Once at the bottom, the Ruisseau de Stollu flows in from the right, which is also accessible (see description there). Later, the Ruisseau de Campucassu flows in from the left.		
Retour: (traduction alternative) On its orographic left bank, ascend a few meters; here a path leads to the ridge to the north. We follow this uphill for about 20 meters and then take the faint track that goes under the rock faces on the right. Follow the path that slowly descends towards the Raghianti flowing below until you reach the river; then go up again, around a rocky outcrop, and you will come to a mule track that leads you down to the old stone bridge over the Raghianti (Pont de Case Cocchie - 400m a.s.l.) Instead of getting off here to go up to Sorio, you can continue down the Raghianti in the streambed until you reach the road bridge on the D62 (approx. 1 hour). In the lower Raghianti, there is a rappel in front of a dilapidated mill (C9) and a short underground passage (C5 and C3) just before the road bridge (Pont de Briacale). Follow the road in a north-easterly direction up to Sorio.		
Coordonnées: Départ du Canyon 42.5746 9.2473 Fin du Canyon 42.5772 9.2558		

Rapports:

2023-03-09 | System User |  |  |  | |

Info: Teile der Canyonbeschreibung wurden automatisiert übernommen. Konkret die Felder Weblinks, Koordinaten, Rating, Länge des Canyon, Einfachseil Mindestens von <https://www.descente-canyon.com/canyoning/canyon/24025>

2023-03-09 | System User |  |  |  | |

Daten importiert von <https://canyon.carto.net/cwiki/bin/view/Canyons/NociuCanyon.html>