

# Guadajana





Bco. de Guadajana, Barranco de Guadajana, Guardajamas

<b>Info : La qualité de cette description n'a pas encore été vérifiée ou a été jugée mauvaise.</b> Si vous connaissez ce canyon, merci de vérifier cette description et de déposer un rapport avec une note pour cette description en utilisant Rapports + <i>Nouveau rapport</i> . Si vous constatez une erreur, merci de nous en faire part ou de rejoindre la communauté afin de corriger vous-même cette description.		
<b>Créer:</b> 2023-03-09 20:53:04	<b>Mettre à jour:</b> 2023-11-01 16:31:31	<b>Imprimer:</b> 2024-12-22 08:12:01
<b>Pays:</b> España / Spain <b>Région:</b> Andalucía / Andalusia <b>Sous-région:</b> Granada <b>Ville:</b> Lenteji		
<b>Difficulté:</b> moins difficile	<b>Niveau:</b> v3 a1 II	<b>Temps total:</b>
<b>Temps approche:</b> 5min	<b>Temps tour:</b> 1h30	<b>Temps de retour:</b>
<b>Altitude d'entrée:</b> 750m	<b>Altitude de sortie:</b> 600m	<b>Altitude du delta:</b> 150m
<b>Longueur du canyon:</b> 11000m	<b>Rapelle le plus haut:</b> 15m	<b>Nombre de rappelles:</b> 7
<b>Transport:</b> à pied	<b>Type de roche:</b>	<b>Zone de prise d'eau:</b> km <sup>2</sup>
<b>Saison:</b>	<b>Orientation:</b> Sud-Ovest	<b>Meilleur moment:</b>
<b>Évaluation:</b> ★ 1.5 (2)	<b>Info:</b> ★ 0 ()	<b>Belay:</b> ★ 0 ()
<b>Spécialités:</b>		
<b>Matériel:</b> Cordes: 2x30m		
<b>Résumé:</b> (traduction alternative) Largely waterless rappel canyon, usually only used as access to Lenteji.		
<b>Hydrologie:</b>		
<b>Accès:</b> (traduction alternative) In Almunecar, leave the N340 and go north on the SO2 through Jete and Otivar, passing the junction of the road to Lenteji until you reach the road bridge (over the Lenteji) in a left turn (14 km from Almunecar). Park the first car here and take the second car back towards Otivar and turn off towards Lentegí. Just before reaching the village (630 m a.s.l.), turn right onto a paved road (signs 'Piscina' and 'polideportivo'), which first goes far south up to the swimming pool and the upper new part of Lenteji. In this way it is possible to avoid the narrow and steep passage through the town. After passing through the new district on 'Calle Nueva', the tarred surface ends, on the left there is a house with the inscription "El Secanillo" and the road becomes a concrete track. Continue on this road. After 2.5 km -in between the concrete surface is missing- one finds a good parking possibility in a left curve on the righthand side. On the left there is a beige house on a hill, below the house water shoots out of an irrigation canal, fed by the nearby Guadajama spring.		
<b>Approche:</b> (traduction alternative) Next to the parking lot you can see a narrow dry streambed. Downstream first along the left side of this streambed, then right above further through the orchard fields and after about 4-5 minutes descend into the streambed, where a good opportunity for it can be seen, if necessary rappel from the tree over brushwood.		
<b>Tour:</b> (traduction alternative) After the confluence of the Barranco Las Palomas from the right, the first springs appear and the stream is watered from then on. The Guadajana is practically only suitable as an alternative climb for the lower part of the Lenteji (see description there).		
<b>Retour:</b> (traduction alternative) Since it makes sense to continue first in the Palomas, and later in the Canón del Lentegi (2.5 hours), the exit is from the latter (see there).		
<b>Coordonnées:</b> Départ du Canyon <a href="#">36.8493 -3.6824</a> Parking à l'entrée <a href="#">36.8510 -3.6805</a> Fin du Canyon <a href="#">36.8435 -3.6875</a> Parking à la sortie <a href="#">36.8445 -3.6811</a>		




## Rapports:

2024-06-25 | System User |    Sèche |  Terminé

Automatisch importiert von Descente-Canyon.com für Canyon Guadajana Pas mal de végétation au départ. Bon accès pour Lenteji. (Quelle: <https://www.descente-canyon.com/canyoning/canyon-debit/24016/observations.html>)

2023-03-09 | System User |     | |

Info: Teile der Canyonbeschreibung wurden automatisiert übernommen. Konkret die Felder Weblinks, Koordinaten, Rating, Länge des Canyon, Einfachseil Mindestens von <https://www.descente-canyon.com/canyoning/canyon/24016>

2023-03-09 | System User |    | |

Daten importiert von <https://canyon.carto.net/cwiki/bin/view/Canyons/GuadajanaCanyon.html>