

# Wöllaschlucht

Wölla, Wöllabach

**Info : La qualité de cette description n'a pas encore été vérifiée ou a été jugée mauvaise.**

Si vous connaissez ce canyon, merci de vérifier cette description et de déposer un rapport avec une note pour cette description en utilisant Rapports + *Nouveau rapport*. Si vous constatez une erreur, merci de nous en faire part ou de rejoindre la communauté afin de corriger vous-même cette description.

**Créer:** 2023-03-09 20:55:12 **Mettre à jour:** 2024-01-25 19:40:28 **Imprimer:** 2024-12-22 07:12:36

**Pays:** Österreich / Austria **Région:** Kärnten **Sous-région:** Bezirk Spittal an der Drau **Ville:** Rakowitzen

**Difficulté:** moins difficile **Niveau:** v2 a3 III **Temps total:** 2h35

**Temps approche:** 30min **Temps tour:** 2h **Temps de retour:** 5min

**Altitude d'entrée:** 1000m **Altitude de sortie:** 700m **Altitude du delta:** 300m

**Longueur du canyon:** 1600m **Rapelle le plus haut:** 55m **Nombre de rappelles:** 4

**Transport:** Voiture facultative **Type de roche:** **Zone de prise d'eau:** km<sup>2</sup>

**Saison:** **Orientation:** Nord-Ouest **Meilleur moment:**

**Évaluation:** ★ 2.1 (3) **Info:** ★ 0 () **Belay:** ★ 0 ()

## Spécialités:

Barrage (chasse d'eau automatique),

## Matériel:

Cordes: 2x 35m

## Résumé: (traduction alternative)

Many small slides and jumps; double waterfall after the emergency exit; registration required (tel. no. on canyon board) secured by dam; often trees in the canyon (due to woodwork); open canyon in limestone.#####merge-end#####

## Hydrologie:

### Accès: (traduction alternative)

From Rif --> A10 towards Villach --> exit Spittal (Lienz) --> follow the main road to the Mölltal exit --> after this exit follow the road for approx. 33 km --> pass several villages --> power stations --> lake --> to the small village of "Wöllatratten" --> park here on the left behind the wooden fence at the forest meadow (high-voltage pylons).

### Approche: (traduction alternative)

On foot: from the parking lot take the hiking trail right next to the houses steeply uphill through the forest (wooden sign Sturmitz cross) (!!! not left along the stream) --> a little further up you come to a forest road --> here continue left past the cross and up to the asphalt road (high-voltage pylons) --> from here about 500m to the tree sign "Wölla Canyoning" --> descend into the stream.

By car: from Wöllatratten follow the main road for approx. 1 km but turn left before the next bridge (small group of houses) and drive up the private road --> after approx. 2.8 km you will come to the tree sign "Wölla Canyoning" --> park at the small turnout.

### Tour: (traduction alternative)

The first place can be rappelled 3m or left --> walk with downclimbs up to a jump approx. 3m --> flat slide --> jump or slide 3m --> kl. hiking section with climbs --> narrowing streambed --> steep slide 8m (very narrow, right/left abseiling option) --> slide (jump) 4m --> slide 3m --> slide 2m --> jump 2m --> 2 slides 1. flat 10m, 2. steep 5m (2. can also be abseiled on the left) --> here there is an abseiling option. abseil --> there is a canyon book here --> large boulder on the right with fixed ropes approx. 5m --> slippery passages in a narrowing canyon with small climbs approx. 100m --> slide or jump 5m --> after a short distance left. emergency exit --> rappel at the double waterfall on the left 25m + 30m in the pool (rope ferry possible) --> inflow from the right --> open part of the gorge --> short hiking section to the left rock with fixed ropes --> at the end of the tour you pass 2 scree protection walls.

**Retour:** (traduction alternative)

From the 2nd Schützwand, follow the wide forest road back to the parking lot.

Alternatively, follow the course of the stream to the parking lot of the second car.

**Coordonnées:**

Départ du Canyon [46.8921 13.0736](#)



Fin du Canyon [46.8956 13.0693](#)

Parking à l'entrée [46.8912 13.0724](#)

Parking à la sortie [46.8959 13.0644](#)





**Rapports:**

---

2023-04-27 | System User |   | |

Der aktuelle Canyon wurde teilautomatisiert mit Canyon <https://www.canyoning.or.at/index.php/liste-aller-canyons/45-woellaschlucht> zusammengeführt.

---

2023-03-09 | System User |     | |



Daten importiert von <https://www.canyoning.or.at/index.php/liste-aller-canyons/45-woellaschlucht>

---

2023-03-09 | System User |      | |

Info: Teile der Canyonbeschreibung wurden automatisiert übernommen. Konkret die Felder Weblinks, Koordinaten, Rating, Länge des Canyon, Einfachseil Mindestens von <https://www.descente-canyon.com/canyoning/canyon/22278>

---

2023-03-09 | System User |    | |

Daten importiert von <https://canyon.carto.net/cwiki/bin/view/Canyons/WoellaCanyon.html>