




Tschaukofall

Bodenbach

Info : La qualité de cette description n'a pas encore été vérifiée ou a été jugée mauvaise. Si vous connaissez ce canyon, merci de vérifier cette description et de déposer un rapport avec une note pour cette description en utilisant Rapports + <i>Nouveau rapport</i> . Si vous constatez une erreur, merci de nous en faire part ou de rejoindre la communauté afin de corriger vous-même cette description.		
Créer: 2023-03-09 20:55:13	Mettre à jour: 2023-10-14 09:16:26	Imprimer: 2024-12-22 07:12:35
Pays: Österreich / Austria Région: Kärnten Sous-région: Bezirk Klagenfurt-Land Ville: Ferlach		
Difficulté: moins difficile	Niveau: v3 a3 II	Temps total: 50min
Temps approche: 10min	Temps tour: 30min	Temps de retour: 10min
Altitude d'entrée: 780m	Altitude de sortie: 730m	Altitude du delta: 50m
Longueur du canyon: m	Rapelle le plus haut: 20m	Nombre de rappelles: 3
Transport: à pied	Type de roche:	Zone de prise d'eau: km ²
Saison:	Orientation:	Meilleur moment:
Évaluation: ★ 2.1 (1)	Info: ★ 0 ()	Belay: ★ 0 ()
Spécialités:		
Matériel: Cordes: 2x25		
Résumé: (traduction alternative) Very short aquatic rappel canyon in a heavily obstructed scenic area. Short access, very elaborately set up and accordingly heavily used by guide parties.		
Hydrologie:		
Accès: (traduction alternative) From Klagenfurt take the B91 towards Loiblpass and park at the junction to Windisch Bleiberg on the Kleiner Loiblpass.		
Approche: (traduction alternative) Follow the main road to the Teufelsbrücke bridge, from where you have a view of the entire tour. If the iron gate is open, go through here and to the stream, if it is closed, after a few meters you will find a trail on the other side of the road that leads steeply down to the exit. Cross the aluminum spiral staircase (donated by the Villach carnival guild) and the suspension bridge until you reach the stream. Entry under a 3m waterfall below the actual Tschaukofall.		
Tour: (traduction alternative) On the left side of the first waterfall, which is about 17m high, there are 2 rappel points, depending on whether you want to rappel in or out of the water. The next 5m high waterfall can be bypassed using a wire rope and gorge or rappelled from one of the belays. There are 2 more waterfalls, 3m and 9m high, separated by a small, current-rich trough. The 3m drop can be jumped or slid, but should be secured as there is a risk of being pulled into the next waterfall. At the 9m drop you rappel again. That's it :) The deep and narrow Tscheppaschlucht gorge below is also drilled. You could also take the Tschaukofall - 30m, rope sling around tree orographic right.		
Retour: (traduction alternative) Same route as access		
Coordonnées: Départ du Canyon 46.4878 14.2641 Fin du Canyon 46.4870 14.2647		

Rapports:

2023-03-09 | System User |   |  |  | |

Daten importiert von <https://canyon.carto.net/cwiki/bin/view/Canyons/TschaukofallCanyon.html>