



Anisclo med.


Cañón de Añisclo median,Rio Bellos med,Canón de Anisclo (med),Anisclo (med)

Info : La qualité de cette description n'a pas encore été vérifiée ou a été jugée mauvaise. Si vous connaissez ce canyon, merci de vérifier cette description et de déposer un rapport avec une note pour cette description en utilisant Rapports + <i>Nouveau rapport</i> . Si vous constatez une erreur, merci de nous en faire part ou de rejoindre la communauté afin de corriger vous-même cette description.		
Créer: 2023-03-09 20:52:18	Mettre à jour: 2023-10-14 09:16:13	Imprimer: 2024-12-22 08:12:30
Pays: España / Spain Région: Aragón Sous-région: Huesca Ville: Escalona, Puértolas.		
Difficulté: un peu difficile	Niveau: v3 a4 III	Temps total: 9h50
Temps approche: 2h30	Temps tour: 7h	Temps de retour: 20min
Altitude d'entrée: 1410m	Altitude de sortie: 920m	Altitude du delta: 490m
Longueur du canyon: 2000m	Rapelle le plus haut: 21m	Nombre de rappelles: 13
Transport: à pied	Type de roche:	Zone de prise d'eau: km ²
Saison:	Orientation: Sud	Meilleur moment:
Évaluation: ★ 4.3 (1)	Info: ★ 0 ()	Belay: ★ 0 ()
Spécialités: § Interdiction,		
Matériel: Cordes: 2x30m		
Résumé: (traduction alternative) Scenic canyon divided into 3 parts. This is about the second and most beautiful.		
Hydrologie:		
Accès: (traduction alternative) We drive north on the A-138 from Ainsa in the direction of Bielsa. After 10 km (from the center of Ainsa) we cross the Rio Bellós and then pass through the village of Escalona. 350m after the bridge we turn at the traffic circle in northwestern direction ("Fanlo" - "Anisclocanyon") on HU-631. We drive always along the river (Rio Bellós), we come into the canyon, the road leads partly high along the wall and after 13,2 km we come to a bigger parking area in a hairpin bend to the left. Here we park our car.		
Approche: (traduction alternative) From the parking lot, a footpath leads down to the San Urbez Bridge, where you can take a look at the lower part of the Rio Bellos. Then it goes into the Anisclo Canyon and up until a place that is indicated on signposts with "La Ripareta". Here the Parranco Pardina comes down from the orographic right side. From here you climb into the river.\n		
Tour: (traduction alternative) Up to 30 rappel. Pretty much at the beginning the river notches abruptly about 20 m deep and we come through under a massive natural arch. Then running sections alternate with rappels and swimming sections. Due to the north-south orientation of the canyon, the pools show a true blaze of color in the sunlight. Possible jumps again and again. As the tour progresses, the walks get longer and the drops less. Then you also meet hikers and bathers.		
Retour: (traduction alternative) At the latest there, where the path we walked in the approach crosses the river, we get off to the left and come back to the car on the approach path.		
Coordonnées: Départ du Canyon 42.6107 0.0505 Fin du Canyon 42.5683 0.0531		

Rapports:

2023-03-09 | System User |   | |

Info: Teile der Canyonbeschreibung wurden automatisiert übernommen. Konkret die Felder Weblinks, Koordinaten, Rating, Länge des Canyon, Einfachseil Mindestens von <https://www.descente-canyon.com/canyoning/canyon/22410>

2023-03-09 | System User |       | |

Daten importiert von <https://canyon.carto.net/cwiki/bin/view/Canyons/AnisclomedCanyon.html>