

Kalbelekarbach

Info : La qualité de cette description n'a pas encore été vérifiée ou a été jugée mauvaise.

Si vous connaissez ce canyon, merci de vérifier cette description et de déposer un rapport avec une note pour cette description en utilisant Rapports +Nouveau rapport. Si vous constatez une erreur, merci de nous en faire part ou de rejoindre la communauté afin de corriger vous-même cette description.

Créer: 2023-03-09 20:52:09

Mettre à jour: 2024-01-22 20:32:11

Imprimer: 2024-12-22 07:12:39

Pays: Österreich / Austria **Région:** Tirol **Sous-région:** Bezirk Reutte **Ville:** Am Plansee

Difficulté: moins difficile

Niveau: v3 a3 III

Temps total: 3h55

Temps approche: 1h30

Temps tour: 2h15

Temps de retour: 10min

Altitude d'entrée: 1420m

Altitude de sortie: 1095m

Altitude du delta: 325m

Longueur du canyon: 800m

Rapelle le plus haut: 25m

Nombre de rappelles: 14

Transport: à pied

Type de roche:

Zone de prise d'eau: km²

Saison:

Orientation:

Meilleur moment:

Évaluation: ★ 2 (2)

Info: ★ 0 ()

Belay: ★ 0 ()

Spécialités:

Matériel:

Cordes: 2x30m

Résumé: (traduction alternative)

Rough canyon with some nice rappels, but no jumps or slides

Hydrologie:

Accès: (traduction alternative)

From Reutte in the Lech Valley up to the Plansee. From its eastern end (hamlet "Am Plansee") we take the road towards Linderhof Castle, Oberammergau. 3.8 km drive, then we come to the bridge over the Kalbeleskarbach. In front of the bridge on the left there is a bigger free space for the car.
From Oberammergau/Ettal we take the St2060, which branches off from the B23 between these two villages in the direction of Linderhof Castle. After about 9.7 km we pass the turnoff to Linderhof Castle, after another 6.9 km we cross the German/Austrian border. Another 4.3 km and we are at the former Hotel Ammerwald, today BMW conference center. We continue in the direction of Plansee, Reutte. We first cross the gravel bed of the Kuhkarbach and after 850m (from BMW conference center) we reach the bridge over the Kalbeleskarbach. We park the car in the open space on the right after the bridge.

Approche: (traduction alternative)

The access requires a sense of direction and intuition. First we climb the slope in a westerly direction and then cross about 50m pathless (further west) to a forest track that runs in a north-south direction. Here we go a few meters northward and look for the barely recognizable beginning of the overgrown path, which first runs in a northwesterly direction towards the Kalbeleskarbach, and then moves upward in serpentine and relatively close to the stream. We come to a hunter's stand on the edge of the slope to the stream (anno 2016). A few meters further up, then the path moves at about 1320 m altitude into the steep slope above the streambed - also here more to guess than to see clearly. We come into the streambed and can see upstream still two larger waterfalls. The guide of Riml/Amor writes: " ... as soon as you cross the Kalbelekarbach, you can get in." That's what we did (entry altitude 1300 m), but subsequently had to realize that we missed the first two waterfalls in the drawn topographic view in the book of Riml/Amor.
Also one would probably have to follow the path on the other side of the stream further uphill, in order to then enter the stream at a suitable point above the first two waterfalls. Then, however, the entry altitude given as 1300 m would no longer apply. According to the Amap online - map seems at about 1410m height a short access from the path into the stream possible, possibly also further down, just above the first two waterfalls in the topographic view.

Tour: (traduction alternative)

Alternating rappel, downclimb and short runs. The route time is extrapolated from the 80 min. we needed from our entry altitude at 1300m for an entry above the first two waterfalls.

Retour: (traduction alternative)

We cross the forest track with the streambed and go downhill to the road bridge.

Coordonnées:

Départ du Canyon [47.5182 10.8277](#)




Fin du Canyon [47.5202 10.8376](#)

Départ alternatif du Canyon [47.5182 10.8323](#)





Parking à l'entrée et à la sortie [47.5190 10.8396](#)

Point de repère [47.5190 10.8382](#)

Rapports:

2023-03-09 | System User |  |  |  | |

Info: Teile der Canyonbeschreibung wurden automatisiert übernommen. Konkret die Felder Weblinks, Koordinaten, Rating, Länge des Canyon, Einfachseil Mindestens von <https://www.descente-canyon.com/canyoning/canyon/23652>

2023-03-09 | System User |   |  |  | |

Daten importiert von <https://canyon.carto.net/cwiki/bin/view/Canyons/KalbelekarbachCanyon.html>