

# Kibris inf. (II)

Kibris inferior, Kibris II

<b>Info : La qualité de cette description n'a pas encore été vérifiée ou a été jugée mauvaise.</b> Si vous connaissez ce canyon, merci de vérifier cette description et de déposer un rapport avec une note pour cette description en utilisant Rapports + <i>Nouveau rapport</i> . Si vous constatez une erreur, merci de nous en faire part ou de rejoindre la communauté afin de corriger vous-même cette description.		
<b>Créer:</b> 2023-03-09 20:52:39	<b>Mettre à jour:</b> 2024-01-09 22:38:35	<b>Imprimer:</b> 2024-12-22 07:12:54
<b>Pays:</b> Türkiye / Turkey <b>Région:</b> Antalya <b>Sous-région:</b> Kaş / Kas <b>Ville:</b> Sütlegen		
<b>Difficulté:</b> un peu difficile	<b>Niveau:</b> v3 a4 IV	<b>Temps total:</b> 2h35
<b>Temps approche:</b> 30min	<b>Temps tour:</b> 1h30	<b>Temps de retour:</b> 35min
<b>Altitude d'entrée:</b> 985m	<b>Altitude de sortie:</b> 860m	<b>Altitude du delta:</b> 125m
<b>Longueur du canyon:</b> 3500m	<b>Rapelle le plus haut:</b> 11m	<b>Nombre de rappelles:</b> 1
<b>Transport:</b> Voiture facultative	<b>Type de roche:</b>	<b>Zone de prise d'eau:</b> km <sup>2</sup>
<b>Saison:</b>	<b>Orientation:</b>	<b>Meilleur moment:</b>
<b>Évaluation:</b> ★ 2.1 (1)	<b>Info:</b> ★ 0 ()	<b>Belay:</b> ★ 0 ()
<b>Spécialités:</b>		
<b>Matériel:</b> Cordes: 2x20m		
<b>Résumé:</b> (traduction alternative) Hiking canyon with only one (forced) rappel.		
<b>Hydrologie:</b>		
<b>Accès:</b> (traduction alternative) From Sütlegen we drive with two cars first to the parking exit. \nTo do this, after leaving the central square in Sütlegen, we take the main road in the southern direction (Kalkan signpost). After 1350 m we turn left at a sharp angle. We follow the narrow road downhill and after another 900 m we turn left onto a road that runs along the slope at about the same level. Again 300 m further on we turn right down from this road. We follow the road downhill, keep left at a fork (after about 620 m) and then continue for about 2 km. There the road crosses a small stream and steps out onto a meadow area. Park the car here for the exit. We could continue another 270 m to the exit of the road, but we don't want to restrict the working space of this farm.\nNow we drive back with the second car and up the approach road. After 2.6 km we reach the road again, which runs along the slope at about the same level, and we follow it for a distance of 2470 meters. Then we turn from it down to the right at an open angle. Now 480 m slightly downhill and at the fork down to the right. Now almost 300 m, then we park the car for the exit on the right in the open space in front of the last houses (loudspeaker on wooden pole).\nThis is the same parking lot as for the exit from the Kibris superior.		
<b>Approche:</b> (traduction alternative) We follow the dirt road to the left past the last house in the OSE direction and keep directly towards the canyons. Upon reaching the canyon rim - a homestead on the left - the trail swings to the right at a 90 degree angle and now walks along the orographic right edge of the canyons for a good 100 meters. Then it turns left down into the slope above the canyon. We follow it downhill to the wooden bridge over the Kibris. Before the path goes up in an arc to the right on the far bank, we look for a narrow rocky ridge on the left that runs towards the canyons. From there, after a few meters, the access leads down to the right into a steep chute and to the riverbed (entry). If necessary, you can also rope down from the tree here.		
<b>Tour:</b> (traduction alternative) Hike in the riverbed to the only rappel, which we reach after about 20 min. We rappelled in 2015 left of a tree.\nThen continue a river walk until we are once again challenged in the narrow final passage, depending on the water flow.		

**Retour:** (traduction alternative)

About 70 m after the canyon exit we get off to the right and look for a path in the lower bank, which is repeatedly interrupted here by some slope slides. Once we have picked it up, we first follow it southwards upwards above the river. It then curves around the slope and above a side stream in a southwesterly direction, moving steadily and pleasantly uphill. We then left this path and went up - pathless - to the right. This brings us to a meadow area, at the southeastern edge of which begins the dirt road that leads us successively to 2 farmsteads and finally to the car.

**Coordonnées:**





Départ du Canyon [36.4493 29.6346](#)

Fin du Canyon [36.4380 29.6355](#)

Parking à l'entrée [36.4516 29.6321](#)

Parking à la sortie [36.4362 29.6272](#)

**Rapports:**

2023-03-09 | System User |   |  |  | |

Daten importiert von <https://canyon.carto.net/cwiki/bin/view/Canyons/KibrisinferiorCanyon.html>

**Partie:**

Kibris sup. (I), v3 a3 III, 5min+4h+40min

Kibris inf. (II), v3 a4 IV, 30min+1h30+35min