

Göynük

Göynük Kanyonu, Kanyonu Göynük

Info : La qualité de cette description n'a pas encore été vérifiée ou a été jugée mauvaise. Si vous connaissez ce canyon, merci de vérifier cette description et de déposer un rapport avec une note pour cette description en utilisant Rapports + <i>Nouveau rapport</i> . Si vous constatez une erreur, merci de nous en faire part ou de rejoindre la communauté afin de corriger vous-même cette description.		
Créer: 2023-03-09 20:50:31	Mettre à jour: 2024-04-23 13:29:15	Imprimer: 2024-12-22 08:12:37
Pays: Türkiye / Turkey Région: Antalya Sous-région: Kemer Ville: Göynük		
Difficulté: moins difficile	Niveau: v3 a3 II	Temps total: 5h40
Temps approche: 1h10	Temps tour: 3h30	Temps de retour: 1h
Altitude d'entrée: 300m	Altitude de sortie: 110m	Altitude du delta: 190m
Longueur du canyon: 5500m	Rapelle le plus haut: 13m	Nombre de rappelles: 3
Transport: Voiture facultative	Type de roche:	Zone de prise d'eau: km ²
Saison:	Orientation: Est	Meilleur moment:
Évaluation: ★ 2.6 (2)	Info: ★ 0 ()	Belay: ★ 0 ()
Spécialités:		
Matériel: Cordes: 1x30m		
Résumé: (traduction alternative) Relatively long time only river walk. Towards the exit more attractive because cut into grown rock.		
Hydrologie:		
Accès: (traduction alternative) From Kemer, take the E90/D400 highway to Göynük (north). At the traffic circle (traffic light) turn left to the west into Cumhuriyet Cd., and after 450 meters turn right into Kurtulus Cd. which is also two-lane. Then go straight on for 1.5 km in a northerly direction. The road becomes one-lane, then crosses a wide riverbed. Turn left into the riverside road (Kanyon Yolu) and park a vehicle there after 1.1 kilometers on the left in front of a fence-lined section of road, at the latest before the barrier. \With the second car to the parking entry about 40 km away: On the gorge road 'Kanyon Yolu' back again - 2.3 km to the east - to the E 90/D 400. There turn right in the direction of Kemer and after 10.9 km at the 2nd traffic circle exit right. 3.3 km on the double lane (the two lanes later become one) 'Cumhunyet Cd.', over the bridge of 'Agva Dere' and immediately turn right. Follow the orographic right bank for 3.3 km into the canyon. After passing an old bridge, turn right over the stream (ford or new bridge built in the meantime) and drive up to Gedelme (7.1 km). In the village (mosque) turn right at the T-junction and drive towards 'Ovacik'. After 6.5 kilometers - previously an oval racecourse on the right, then isolated buildings - turn right into the narrow tarred road. (There are large long signs on the right after the turnoff.) After 4.4 kilometers, turn right again (E30.455228° N36.666607°) into a road with a wall on the left. It now goes through denser forest. After 0.9 kilometers a streambed is crossed (ford). Shortly after that you have to turn right and 500 m further you reach the parking place for the car (E30.458361° N36.674032°). \nThis access road is marked with single waypoints on the general map at http://www.descente-canyon.com/canyoning/canyon/22768/Goynuk.html and can also be found - sketched on a Google Earth-Sat. map - at the photos. \n\nFurthermore there is the possibility to walk on the Lycian Way directly from the parking place of the lower car orographic. right bank through the mountains directly to the entry. Probably, upon entering the fenced area, a toll must first be paid. Then follow Lycian Way first up to a ridge (680m alt.), then beyond down into a side valley of our canyon (270m alt.), then up again a few meters (to 360m alt.), then cross our canyon right at the entry. Estimated walking time until then 4-6 hours. Walking passages 12 km. A description of the entire part of the Lycian Way, almost double the distance, in Turkish. I have linked. \n\nInzwischen (2016) seems to be able to run from the bottom in about 4 hours largely on a slope to the entry, cf. https://www.wikiloc.com/canyoneering-trails/goynuk-kanyon-adalya-fest-14511738		

Approche: (traduction alternative)

From the upper car on the road now continue on foot (Lycian path - now and then markings available). The poorer and wetter, later muddy track turns left after 500 meters (N36.674352°/E30.463119°). The turnoff straight ahead is a mistake! 50 m further on, turn right at the fork. Now follow the path along the slope for a good 1.1 kilometers until you reach a conspicuous trail mark on the rock to the left (N36.679216°/E30.469589°). Instead of the dirt road, we take the shortcut path on the right here, marked and easily recognizable, through the forest. It crosses the track again after 600 meters (E30.676512° N36.676512°) and after another 500 meters the path meets the access track again (N36.675518°/E30.479078°). Continuing, it finally ends after a good kilometer at the stream. Climb over boulders into the streambed (N36.678231/E30.486934). \The access - sketched in a Google Earth sat. map - can be found in the photos.

Tour: (traduction alternative)

see photos and video !

Retour: (traduction alternative)

At the exit of the gorge, an organizer has set up camp. If you want to end the tour here, take orographic right the path that leads out of the canyon near the stream - about 3 km to the parked car. Alternatively, the tour can be continued as a hiking canyon with some climbing. After about 1200 meters, at a ford, the tour finally ends. Here then left on the slope and to the lower car (Possibly you will be paid at the gate by the organizer of this "amusement parks).

Coordonnées:

Départ du Canyon [36.6782 30.4875](#)

Fin du Canyon [36.6810 30.5275](#)

Fin alternative du canyon [36.6819 30.5150](#)

Parking à l'entrée [36.6744 30.4597](#)

Parking à la sortie [36.6825 30.5356](#)

Point de repère [36.6002 30.5456](#)

Point de repère [36.5896 30.5140](#)

Point de repère [36.6005 30.4847](#)

Point de repère [36.6148 30.4456](#)

Point de repère [36.6516 30.4338](#)

Point de repère [36.6670 30.4561](#)





Point de repère [36.6734 30.4547](#)

Point de repère [36.6789 30.4733](#)





Rapports:

2024-03-12 | System User |   |  Haut |  Terminé

Automatisch importiert von Descente-Canyon.com für Canyon Göynük On a tenté de remonter du bas et on a butté sur une cascade de 5m. Selon le gps, on était à 50m du départ de l'encaissement. Il n'y a pas grand chose dans ce canyon. Toute la vallée a été privatisée et l'accès est payant. Un chemin existe en rive droite et mène au départ en 1h30 mais c'est peu rentable vu la longueur du parcours. On a vu, on reviendra plus (Quelle: <https://www.descente-canyon.com/canyoning/canyon-debit/22768/observations.html>)

2023-03-09 | System User |   |   | |

Info: Teile der Canyonbeschreibung wurden automatisiert übernommen. Konkret die Felder Weblinks, Koordinaten, Rating, Länge des Canyon, Einfachseil Mindestens von <https://www.descente-canyon.com/canyoning/canyon/22768>

2023-03-09 | System User |   |   | |

Daten importiert von <https://canyon.carto.net/cwiki/bin/view/Canyons/GoeynuekCanyon.html>