

# Pruniccia

Ruisseau de Pruniccia

<b>Info : La qualité de cette description n'a pas encore été vérifiée ou a été jugée mauvaise.</b> Si vous connaissez ce canyon, merci de vérifier cette description et de déposer un rapport avec une note pour cette description en utilisant Rapports + <i>Nouveau rapport</i> . Si vous constatez une erreur, merci de nous en faire part ou de rejoindre la communauté afin de corriger vous-même cette description.		
<b>Créer:</b> 2023-03-09 20:52:37	<b>Mettre à jour:</b> 2024-02-04 08:46:12	<b>Imprimer:</b> 2024-12-22 08:12:16
<b>Pays:</b> France <b>Région:</b> Corse / Corsica Island <b>Sous-région:</b> Corse-du-Sud / South Corsica <b>Ville:</b> Bocognano		
<b>Difficulté:</b> moins difficile	<b>Niveau:</b> v3 a2 III	<b>Temps total:</b> 4h45
<b>Temps approche:</b> 1h30	<b>Temps tour:</b> 2h30	<b>Temps de retour:</b> 45min
<b>Altitude d'entrée:</b> 760m	<b>Altitude de sortie:</b> 490m	<b>Altitude du delta:</b> 270m
<b>Longueur du canyon:</b> 1600m	<b>Rapelle le plus haut:</b> 20m	<b>Nombre de rappelles:</b> 6
<b>Transport:</b> à pied	<b>Type de roche:</b> granite	<b>Zone de prise d'eau:</b> km <sup>2</sup>
<b>Saison:</b>	<b>Orientation:</b> Sud	<b>Meilleur moment:</b>
<b>Évaluation:</b> ★ 1.7 (2)	<b>Info:</b> ★ 0 ()	<b>Belay:</b> ★ 0 ()
<b>Spécialités:</b>		
<b>Matériel:</b> Cordes: 2x20m		
<b>Résumé:</b> (traduction alternative) Wild ditch in granite rock, scenic, towards the exit some more attractive passages.		
<b>Hydrologie:</b>		
<b>Accès:</b> (traduction alternative) We head for the village of Bocognano on the N193 (Ajaccio - Corte). Either about 40km from Ajaccio or about 41km from Corte over the Col de Vizzavona (1183m above sea level). At the eastern exit of the town, we follow the sign "Richiusa" and take the small road downhill in a northerly direction. After 950m we turn left downhill a few meters before reaching the hamlet of Busso and after another 700m we come to a large parking lot on the left (below) the road. Here we park the car.		
<b>Approche:</b> (traduction alternative) We cross the Gravona (550m alt.) to the northern bank and follow the trail "boucle d'u nidu à u corbu". We have climbed the embankment and, at the fork, we take the path on the left that goes along the Gravona. After a good 10 min. we come to a fork in the path and here we go right (up). At the point where the path begins to descend in a sharp leftward haipin bend (675m alt.), we take the inconspicuous path that goes uphill through the maquis. At about 750m altitude we pass a rocky ridge (see also photo) and go down immediately after it on the left. Only indistinct tracks lead down through the dense scrub to the streambed (700m alt.)\n\nIf you want to head for the upper entry at 990m alt., continue along the overgrown path until it reaches the streambed at about 820m altitude (not verified, but marked on IGN map, secateurs essential). There you change to the orographic right slope and climb the rocky ridge to an altitude of 1000m. Here you will find a descent to the stream. In this attractive upper part there are slides and a narrow section with a C32.\n\nJourdan/Fiorina first descend to the lower entry and from here head for the upper entry on the orographic right side of the creek.\n\nAdditional time required in the access about 1.5 hrs.		
<b>Tour:</b> (traduction alternative) See video & photos (entry here at about 780m altitude)\n\n		
<b>Retour:</b> (traduction alternative) Shortly before reaching Gravona, we take a path to the left (red-orange marking) that leads us along Gravona, first up the slope, upstream (ruined house). Walking downhill again we meet our access path and follow it back to the car.		

**Coordonnées:**

Départ du Canyon [42.1023 9.0533](#)




Parking à l'entrée et à la sortie [42.0918 9.0665](#)

Fin du Canyon [42.0908 9.0483](#)

Départ alternatif du Canyon [42.1087 9.0505](#)




**Rapports:**

---

2023-03-09 | System User |  |  |  | |

Info: Teile der Canyonbeschreibung wurden automatisiert übernommen. Konkret die Felder Weblinks, Koordinaten, Rating, Länge des Canyon, Einfachseil Mindestens von <https://www.descente-canyon.com/canyoning/canyon/24091>

---

2023-03-09 | System User |  |  |  | |

Daten importiert von <https://canyon.carto.net/cwiki/bin/view/Canyons/PrunicciaCanyon.html>