

Riale di Val Mött (inferiore)

El Rièe der Vall Mött

Créer: 2023-04-17 13:46:26	Mettre à jour: 2023-10-14 09:16:29	Imprimer: 2024-12-22 04:12:04
Pays: Schweiz / Switzerland Région: Kanton Tessin / Cantone Ticino Sous-région: Bezirk Locarno Ville: Gerra (Verzasca)		
Difficulté: un peu difficile	Niveau: v4 a4 III	Temps total: 5h20
Temps approche: 1h	Temps tour: 4h	Temps de retour: 20min
Altitude d'entrée: 1150m	Altitude de sortie: 790m	Altitude du delta: 360m
Longueur du canyon: 1100m	Rapelle le plus haut: 55m	Nombre de rapelles: 15
Transport: à pied	Type de roche:	Zone de prise d'eau: km ²
Saison: juin - septembre	Orientation: Ouest	Meilleur moment: 11-14 Heures
Évaluation: ★ 3.5 (1)	Info: ★ 1.5 (2)	Belay: ★ 2 (1)
Spécialités:		
Matériel: Cordes: 2x 60m		
Résumé: (traduction alternative) Alpine canyon, cold water medium to high rappel. The highlight is a 15 m slide, or the C55 at the exit of the tour.		
Hydrologie:		
Accès: (traduction alternative) Coming from the highway exit Bellinzona Süd, cross the river Ticino, pass Locarno airport and then straight on at the traffic circle to the T-junction. Turn left here and follow the signs into the Verzasca Valley via Gordola, past the dam, along the reservoir to Vogorno (11.3 km from the crossing of the Ticino). From Vogorno, continue along the reservoir to Lavertezzo and from there towards Brione. Here continue in the direction of Gerra. At the exit of the houses of Gerra we park near the bridge.		
Approche: (traduction alternative) Cross the bridge to the right and keep left at the fork (not the first junction to the left, only shortly afterwards). After 300 m, the path winds steeply uphill and then less steeply into the valley. At 1150m the path crosses the stream. Get in here.		
Tour: (traduction alternative) Quite a challenging tour with high rappels and a T15, as well as two approx. 50 m high rappels. Partly very incised with narrow forced passages. Critical at medium/high water levels.		
Retour: (traduction alternative) At the bridge, turn right and follow the path to the large bridge. Cross the bridge to the car.		
Coordonnées: Site de mesure du niveau d'eau 46.3154 8.8029 Parking à l'entrée et à la sortie 46.3187 8.8035 Fin du Canyon 46.3153 8.8048 Départ du Canyon 46.3146 8.8177		





Rapports:

2024-07-28 | Peisen |  |   |    |  Faible |  Terminé

Good grip in most of the most important places. But also very slippery in places. All anchors, jumps and slides are good. (traduction alternative)

2023-09-28 | Daniel Sturm |  |  | |

Basic data taken with kind permission by Matthias Holzinger from "Swiss Alps Canyoning VOL. 2.0" (traduction alternative)

2023-04-17 | Daniel Sturm |    |  | |  Pas fait

Canyon created. (traduction alternative)

Partie:

Val di Mött (superiore), v4 a3 IV, ++

Riale di Val Mött (inferiore), v4 a4 III, 1h+4h+20min