

# Staffelgraben (unterer)

Staffelgraben (unterer)





<b>Info : La qualité de cette description n'a pas encore été vérifiée ou a été jugée mauvaise.</b> Si vous connaissez ce canyon, merci de vérifier cette description et de déposer un rapport avec une note pour cette description en utilisant Rapports + <i>Nouveau rapport</i> . Si vous constatez une erreur, merci de nous en faire part ou de rejoindre la communauté afin de corriger vous-même cette description.		
<b>Créer:</b> 2023-03-09 20:50:13	<b>Mettre à jour:</b> 2023-10-14 09:16:08	<b>Imprimer:</b> 2024-12-22 07:12:52
<b>Pays:</b> Deutschland / Germany <b>Région:</b> Oberbayern / Upper Bavaria <b>Sous-région:</b> Landkreis Bad Tölz-Wolfratshausen <b>Ville:</b> Fall		
<b>Difficulté:</b> moins difficile	<b>Niveau:</b> v2 a3 III	<b>Temps total:</b> 3h10
<b>Temps approche:</b> 1h5	<b>Temps tour:</b> 1h30	<b>Temps de retour:</b> 35min
<b>Altitude d'entrée:</b> 875m	<b>Altitude de sortie:</b> 795m	<b>Altitude du delta:</b> 80m
<b>Longueur du canyon:</b> 500m	<b>Rapelle le plus haut:</b> 7m	<b>Nombre de rapelles:</b>
<b>Transport:</b>	<b>Type de roche:</b>	<b>Zone de prise d'eau:</b> km <sup>2</sup>
<b>Saison:</b>	<b>Orientation:</b> Sud	<b>Meilleur moment:</b>
<b>Évaluation:</b> ★ 2.1 (1)	<b>Info:</b> ★ 0 ()	<b>Belay:</b> ★ 0 ()
<b>Spécialités:</b> § Interdiction,		
<b>Matériel:</b>		
<b>Résumé:</b> (traduction alternative) hiking canyon with slides and possible jumps		
<b>Hydrologie:</b>		
<b>Accès:</b> (traduction alternative) Coming from Bad Tölz we drive on the B 13, past Lenggries, to the Sylvenstein reservoir (21.5 km). Arrived on the dam crest we keep right on the B 307 in the direction of Fall, Vorderriß. After not quite 6 km (from Dammkrone) we turn right from the B 307 onto a gravel road and park our car in front of the barrier.		
<b>Approche:</b> (traduction alternative) We continue along the slope and cross the Isar on or next to a dam. About 300m further on the slope describes a right turn. At the exit of the right bend we turn left onto a track that leads north. 70m further on we also turn right from this track and take the forest road, which leads us first steeply uphill in northern direction. About 500m after its beginning the path turns to the left and after another 200m we come to the Staffelgraben (This path - from Isar - can be traced well on the "Bayernatlas" (tick in the menu "Wanderwege", then marked in orange): <a href="http://geoportal.bayern.de/bayernatlas/?X=5269874.36&amp;Y=4461781.60&amp;zoom=11&amp;lang=de&amp;topic=ba&amp;bgLayer=atkis&amp;caLayers=e528a2a8-44e7-46e9-9069-1a8295b113b5">http://geoportal.bayern.de/bayernatlas/?X=5269874.36&amp;Y=4461781.60&amp;zoom=11&amp;lang=de&amp;topic=ba&amp;bgLayer=atkis&amp;caLayers=e528a2a8-44e7-46e9-9069-1a8295b113b5</a> . Now over the Staffelgraben, then we keep to the left of the Seibertsgraben flowing towards us (i.e. orographic. to the right of it) up the slope steeply and at an altitude of 930 m we meet a forest road running crosswise and horizontally. On this now left. After 800m the forest road ends at a turning point. From here in the direction of SSW down the path to the stream.		
<b>Tour:</b> (traduction alternative) We go down the ditch with the many small pools. We come to a small circular pool, which obviously invites you to jump. But beware: directly under the spray of the small waterfall hides a large boulder. During our 2015 u. 2018 ascent, we found an anchor here for rappel. Walking, climbing, sometimes sliding and jumping, we come to a small but deep pool, which invites us to a 4m jump. A little later we reach the exit of the ditch, where we will meet bathers in good weather.		
<b>Retour:</b> (traduction alternative) Now first in the off. Gravel bed, then later on a left bank path back to the place where we crossed the Staffelgraben on the approach. From here on the Anmarschweg back to the Isar and to the parking lot.		

**Coordonnées:**

Départ du Canyon [47.5721 11.4746](#)

Fin du Canyon [47.5691 11.4840](#)

**Rapports:**

2023-03-09 | System User |   |  |  | |

Daten importiert von <https://canyon.carto.net/cwiki/bin/view/Canyons/StaffelgrabenCanyon.html>

**Partie:**

Staffelgraben (oberer), v3 a2 III, 2h15+2h15+55min

Staffelgraben (unterer), v2 a3 III, 1h5+1h30+35min