





Dobra II

Cañón del Dobra II, La Jocica inf., Rio Dobra

Info : La qualité de cette description n'a pas encore été vérifiée ou a été jugée mauvaise. Si vous connaissez ce canyon, merci de vérifier cette description et de déposer un rapport avec une note pour cette description en utilisant Rapports + <i>Nouveau rapport</i> . Si vous constatez une erreur, merci de nous en faire part ou de rejoindre la communauté afin de corriger vous-même cette description.		
Créer: 2023-03-09 20:55:21	Mettre à jour: 2023-11-04 17:14:08	Imprimer: 2024-12-22 08:12:12
Pays: España / Spain Région: Asturias, Principado de / Principality of Asturias Sous-région: Asturias Ville: Amieva		
Difficulté: un peu difficile	Niveau: v3 a4 II	Temps total: 1h45
Temps approche: 20min	Temps tour: 1h20	Temps de retour: 5min
Altitude d'entrée: 760m	Altitude de sortie: 700m	Altitude du delta: 60m
Longueur du canyon: 850m	Rapelle le plus haut: 10m	Nombre de rappelles: 5
Transport:	Type de roche:	Zone de prise d'eau: km ²
Saison:	Orientation: Nord	Meilleur moment:
Évaluation: ★ 2.9 (1)	Info: ★ 0 ()	Belay: ★ 0 ()
Spécialités: § Interdiction, Barrage,		
Matériel: Cordes: 1x30m		
Résumé: (traduction alternative) Short aquatic and dark canyon with some swimming sections		
Hydrologie:		
Accès: (traduction alternative) From the A8 coming from Santander, turn left onto the N-634 when you reach the town of Ribadesella on the north side of the sea and drive to Arriondas. Turn off here onto the N-625 and drive southwards via Cangas de Onis towards Leon, uphill along the Rio Sella. 18 km after Cangas de Onis, immediately after the houses of Ceneya, we turn left after the bridge over the Vallegon (a farm on the right) and drive uphill for about 3.5 km to Amieva. Shortly before reaching the village, a concrete road turns off to the right, which we drive up. Keep right at a junction, reach the Collado d'Angon (820 m above sea level, litter garbage can, starting point for hiking trails), drive down the other side and at the exit of the concrete road you will reach the Central Electrica de Restano (700 m above sea level). We park the car here. If permitted, you can also drive on to the exit (see GPS coordinates) - narrow cement road, not suitable for large motorhomes.		
Approche: (traduction alternative) We cross the Rio Dobra and climb up a path above the canyon for about 20 minutes. Where the slope descends again and the valley of the Rio Dobra widens, we look for a suitable descent on the slope to the right into the wide streambed here and come downstream to the entry of the canyon.		
Tour: (traduction alternative) Canyon in a gloomy atmosphere; on entry at 11 o'clock partial sunshine in the deep green pools. 5 rappels. The siphon after the 2nd narrow rappel can be avoided by climbing out on the rock on the left.		
Retour: (traduction alternative) Immediately after the exit of the canyon, turn right and left on the concrete road to the E-Werk and the car.		
Coordonnées: Départ du Canyon 43.2220 -5.0287 Fin du Canyon 43.2241 -5.0304		

Rapports:

2023-03-09 | System User |   |  |  | |

Daten importiert von <https://canyon.carto.net/cwiki/bin/view/Canyons/DobraCanyon.html>