

# Wirtatobel

Rickenbach

**Info : La qualité de cette description n'a pas encore été vérifiée ou a été jugée mauvaise.**

Si vous connaissez ce canyon, merci de vérifier cette description et de déposer un rapport avec une note pour cette description en utilisant Rapports +*Nouveau rapport*. Si vous constatez une erreur, merci de nous en faire part ou de rejoindre la communauté afin de corriger vous-même cette description.

**Créer:** 2023-03-09 20:53:46

**Mettre à jour:** 2024-08-18 17:35:51

**Imprimer:** 2024-12-22 05:12:46

**Pays:** Österreich / Austria **Région:** Vorarlberg **Sous-région:** Bezirk Bregenz **Ville:** Bregenz

**Difficulté:** un peu difficile

**Niveau:** v4 a3 V

**Temps total:** 1h41

**Temps approche:** 1min

**Temps tour:** 1h20

**Temps de retour:** 20min

**Altitude d'entrée:** 650m

**Altitude de sortie:** 540m

**Altitude du delta:** 110m

**Longueur du canyon:** 800m

**Rapelle le plus haut:** 40m

**Nombre de rappelles:** 6

**Transport:** Voiture facultative

**Type de roche:**

**Zone de prise d'eau:** km<sup>2</sup>

**Saison:**

**Orientation:** Sud

**Meilleur moment:**

**Évaluation:** ★ 2.2 (2)

**Info:** ★ 1 (1)

**Belay:** ★ 2 (1)

**Spécialités:**

**Matériel:**

Cordes: 2 x 45m

**Résumé:** (traduction alternative)

Actually an insignificant forest stream, only once it breaks off over 40m. This single place is really beautiful, otherwise gibts nothing exciting. The upper part is equipped, but in my opinion not worth a walk, and therefore not described here.

**Hydrologie:** (traduction alternative)

[https://vowis.vorarlberg.at/stationsInfo/tbl\\_Abflusstationen.aspx](https://vowis.vorarlberg.at/stationsInfo/tbl_Abflusstationen.aspx)

**Accès:** (traduction alternative)

Drive by car from Bregenz in the direction of Langen. About 5km from Bregenz you drive through an avalanche gallery and park shortly after crossing the Rickenbach on the left side. There is also a bus stop at the entry. From the Bregenz train station there is a bus every hour during the week and every 2 hours on public holidays to the Wirtatobel bus stop.

**Approche:** (traduction alternative)

Descend into the streambed right next to the bridge

**Tour:** (traduction alternative)

Right at the beginning there is a rappel over 2 cascades (ca.25m) then it goes unspectacular to the 40m rappel. Here first rappel at a tree orographically left about 5m to then rappel from the clamping block the 40m. After that you come to a 20m high abseil point which is secured by an hourglass. The valley becomes wider and wider, the car wreckage in the stream increases. Get off here on the orographic right side to the road.

**Retour:** (traduction alternative)

From the streambed across the road and avalanche gallery back to the car

**Coordonnées:**

Départ du Canyon [47.5019 9.7936](#)

Fin du Canyon [47.4975 9.7948](#)

Parking à la sortie [47.4931 9.7931](#)

Parking à l'entrée [47.5023 9.7937](#)




## Rapports:

---

2024-07-20 | Christian Balla |  |   |    |  Normale |  Terminé

Anchoring is very moderate, but we always found something. Partly sporty downclimbing. There are obligatory showers and bathing spots, so even in summer it's fresh with 2-3mm wetsuits, but doable. The way back tarnishes the memories of this canyon. It goes steeply up the slope through the forest. Footprints are only occasionally to be found. (traduction alternative)

---

2023-03-09 | System User |  |  |  | |

Daten importiert von <https://canyon.carto.net/cwiki/bin/view/Canyons/WirtatobelCanyon.html>