




Gorropeddu

Gorropeddu, Gorropu de Irafoi/Ghirovai,Rio Gorroppu,Gorropo

Info : La qualité de cette description n'a pas encore été vérifiée ou a été jugée mauvaise. Si vous connaissez ce canyon, merci de vérifier cette description et de déposer un rapport avec une note pour cette description en utilisant Rapports + <i>Nouveau rapport</i> . Si vous constatez une erreur, merci de nous en faire part ou de rejoindre la communauté afin de corriger vous-même cette description.		
Créer: 2023-03-09 20:52:27	Mettre à jour: 2024-01-21 10:46:46	Imprimer: 2024-12-22 06:12:39
Pays: Italia / Italy Région: Sardegna Sous-région: provincia dell'Ogliastra / Province of Ogliastra Ville: Baunei		
Difficulté: un peu difficile	Niveau: v4 a1 II	Temps total: 3h55
Temps approche: 25min	Temps tour: 3h	Temps de retour: 30min
Altitude d'entrée: 770m	Altitude de sortie: 340m	Altitude du delta: 430m
Longueur du canyon: 1000m	Rapelle le plus haut: 54m	Nombre de rapelles:
Transport:	Type de roche:	Zone de prise d'eau: km ²
Saison:	Orientation: Nord-Ouest	Meilleur moment:
Évaluation: ★ 2.5 (2)	Info: ★ 0 ()	Belay: ★ 0 ()
Spécialités: Absolument sec,		
Matériel:		
Résumé: (traduction alternative) rappel canyon with longer walks and downclimb sections, usually dry		
Hydrologie: Kein Wasser		
Accès: (traduction alternative) From Dorgali we take the SS125 towards Baunei/Tortoli. 2.3 km after the junction of the SP37 to Urzulei we turn left from the SS125 towards Codula di Luna, Teletotes. 7,8 km after turning off the SS125 we cross the streambed and 800m further we park our car for the exit, a few meters before the bridge over the streambed of Gorropeddu (see "Approach" in "Photo Gallery"). With the second car we go back again 7,2 km and then turn left on a dirt road that goes north again. 4.2 km after this turnoff we park the 2nd car a few meters before a creek bed crossing in a bulge on the right side of the road (see "Implementation" in "Photo Gallery").		
Approche: (traduction alternative) We continue walking on the slope. After 350m it moves away to the right in an easterly direction. Here we continue on the forest road straight north. About 500m further on we see the entrance to the gorge on the left between the rock walls. Here we leave the path and continue towards the bottom of the gorge. If we don't want to or can't make a transfer, there is also an access from the lower car, see http://www.descente-canyon.com/canyoning/canyon-description/23291/topo.html under "Retour".		
Tour: (traduction alternative) In the canyon first many smaller steps, which are downclimbed or bypassed in the majority. At the canyon exit follow 20 min walking in the open valley. Then we come to the next steep drop. To the left of a prominent "index finger in rock" the entry into the wall is via a C28. Then the 55m rappel follows. There follow about 20 min in the streambed downhill, then we get off at the road bridge.		
Retour: (traduction alternative) A few meters left to the car.		
Coordonnées: Départ du Canyon 40.1472 9.5628 Fin du Canyon 40.1529 9.5534		

Rapports:

2023-03-09 | System User |  |  |  | |

Info: Teile der Canyonbeschreibung wurden automatisiert übernommen. Konkret die Felder Weblinks, Koordinaten, Rating, Länge des Canyon, Einfachseil Mindestens von <https://www.descente-canyon.com/canyoning/canyon/23291>

2023-03-09 | System User | |  |  | |

Daten importiert von <https://canyon.carto.net/cwiki/bin/view/Canyons/GorroppedduCanyon.html>

2017-05-08 | Christian Balla |    |  |  |  Sèche |  Terminé

Good option if all canyons are dry anyway. (traduction alternative)