

# Rio Mulin Campiolo

Val Ru da Mulin, Ru da Mulin, Riu del Mulin, Rio Mulin

<b>Info : La qualité de cette description n'a pas encore été vérifiée ou a été jugée mauvaise.</b> Si vous connaissez ce canyon, merci de vérifier cette description et de déposer un rapport avec une note pour cette description en utilisant Rapports + <i>Nouveau rapport</i> . Si vous constatez une erreur, merci de nous en faire part ou de rejoindre la communauté afin de corriger vous-même cette description.		
<b>Créer:</b> 2023-03-09 20:51:59	<b>Mettre à jour:</b> 2023-10-14 09:16:12	<b>Imprimer:</b> 2024-12-22 06:12:34
<b>Pays:</b> Italia / Italy <b>Région:</b> Friuli Venezia Giulia <b>Sous-région:</b> Udine <b>Ville:</b> Moggio Udinese, Sedico		
<b>Difficulté:</b> moins difficile	<b>Niveau:</b> v3 a3 II	<b>Temps total:</b> 4h50
<b>Temps approche:</b> 1h30	<b>Temps tour:</b> 3h	<b>Temps de retour:</b> 20min
<b>Altitude d'entrée:</b> 463m	<b>Altitude de sortie:</b> 314m	<b>Altitude du delta:</b> 149m
<b>Longueur du canyon:</b> m	<b>Rapelle le plus haut:</b> 28m	<b>Nombre de rappelles:</b>
<b>Transport:</b> à pied	<b>Type de roche:</b>	<b>Zone de prise d'eau:</b> km <sup>2</sup>
<b>Saison:</b>	<b>Orientation:</b>	<b>Meilleur moment:</b>
<b>Évaluation:</b> ★ 1.8 (1)	<b>Info:</b> ★ 0 ()	<b>Belay:</b> ★ 0 ()
<b>Spécialités:</b>		
<b>Matériel:</b>		
<b>Résumé:</b> (traduction alternative) Easy canyon with long access in remote area. a 28m waterfall, the rest can be jumped or downclimb. Cultural-historical interesting environment: the stream separates two villages almost completely abandoned since the earthquake of 1978, without road access.		
<b>Hydrologie:</b>		
<b>Accès:</b> (traduction alternative) Parking exit: Motorway exit Carnia, then direction Tarvisio until Moggio Udinese. Cross the Fella river and immediately turn left towards Campiolo. At the crossroads in Campiolo go straight on and cross the Torrente Glagno. Just after the bridge there is parking. You can also reach this bridge from the Rio Favarini parking lot (sand road)\n\nEntrance parking lot: after the Fella bridge in Moggio Udinese, also turn left, then go up the road towards the church. Just after the large parking lot by the church turn left (sign Mogessa), at a wooden sign take the road right uphill. Finally sand road.		
<b>Approche:</b> (traduction alternative) Follow the marked donkey trail to Mogessa di Qua. First, climb 200m to a saddle and then cross in a descending direction towards the village. In the area of an erosion slope, the path was torn away for 10m, be careful when crossing. After crossing the almost completely abandoned village takes about 10min until you reach the bridge over the stream. It still pays to visit also Mogessa di La which is located on the other side of the gorge.		
<b>Tour:</b> (traduction alternative) After about 200m, you pass the ruins of the mill that gave it its name (in operation until 1968), a few short slides and a 2m jump follow until you stand above an impressive rock basin with huge boulders. Rappel chain for the following 28m drop on the right. After the big basin two jumps follow, 6m and 5m, at the second basin be careful: rock ribs in the underwater. After some downclimb the canyon narrows a bit and a small slide leads to the last waterfall. Climb left to reach a natural strum tower: 6.5m which can be repeated as many times as you like.\n\nAfter the confluence with Torrente Glagno, don't miss to explore the deep gorge of Torrente Glagnmo about 500m upstream - beautiful tufa formations (time spent there and back about 60min)\n\nThe rest of the descent through Torrente Glagno is just a hiking canyon with some swimming passages and possible jumps.\n		
<b>Retour:</b> (traduction alternative) After the bridge, follow the hiking trail on the left bank. At the covered railroad bridge, wade under the bridge and hike another 10 min in the streambed to the bridge at the exit.		

**Coordonnées:**

Départ du Canyon [46.4217 13.1568](#)




Parking à la sortie [46.3971 13.1616](#)

Parking à l'entrée [46.4084 13.1771](#)

Fin du Canyon [46.4071 13.1481](#)

**Rapports:**

---

2023-03-09 | System User |  |  |  | |

Daten importiert von <https://canyon.carto.net/cwiki/bin/view/Canyons/RiuDelMulinCanyon.html>