

# Mühlgraben

Mühlgraben, Krampengully

<b>Info : La qualité de cette description n'a pas encore été vérifiée ou a été jugée mauvaise.</b> Si vous connaissez ce canyon, merci de vérifier cette description et de déposer un rapport avec une note pour cette description en utilisant Rapports + <i>Nouveau rapport</i> . Si vous constatez une erreur, merci de nous en faire part ou de rejoindre la communauté afin de corriger vous-même cette description.		
<b>Créer:</b> 2023-03-09 20:50:02	<b>Mettre à jour:</b> 2023-10-14 09:16:07	<b>Imprimer:</b> 2024-12-22 06:12:24
<b>Pays:</b> Österreich / Austria <b>Région:</b> Steiermark <b>Sous-région:</b> Bezirk Bruck-Mürzzuschlag <b>Ville:</b> Neuberg an der Mürz		
<b>Difficulté:</b> moins difficile	<b>Niveau:</b> v3 a2 IV	<b>Temps total:</b> 2h10
<b>Temps approche:</b> 35min	<b>Temps tour:</b> 1h30	<b>Temps de retour:</b> 5min
<b>Altitude d'entrée:</b> 900m	<b>Altitude de sortie:</b> 762m	<b>Altitude du delta:</b> 138m
<b>Longueur du canyon:</b> m	<b>Rapelle le plus haut:</b> 25m	<b>Nombre de rapelles:</b>
<b>Transport:</b> Voiture facultative	<b>Type de roche:</b>	<b>Zone de prise d'eau:</b> km <sup>2</sup>
<b>Saison:</b>	<b>Orientation:</b> Sud	<b>Meilleur moment:</b>
<b>Évaluation:</b> ★ 2.1 (1)	<b>Info:</b> ★ 0 ()	<b>Belay:</b> ★ 0 ()
<b>Spécialités:</b>		
<b>Matériel:</b>		
<b>Résumé:</b> (traduction alternative) Narrow and scenic impressive, especially in spring interesting rappel canyon. Unfortunately short, a lot of wood and partly very lousy protection.		
<b>Hydrologie:</b>		
<b>Accès:</b> (traduction alternative) Follow the B23 from Neuberg a.d. Mürz in the direction of Mariazell. About 500m after passing the small village of Krampen on the left, park at a wood storage area. Alternatively, follow the B23 to the bridge over the dammed Mürz - behind the bridge further parking. Alternative route: Access with 2nd car to the Falkensteineralm.		
<b>Approche:</b> (traduction alternative) Access can no longer be made via original hiking trail. The path cannot be found due to forestry work (as of 2016). It is possible that the path will be re-surfaced. Transitional solution: From the wood storage area, take a few steps in the direction of Neuberg until wooden steps lead up to the west over the road embankment (sign "Falkensteineralm"). As soon as you come to a small stream, you can keep left and climb the yoke via the aisle. Vertically uphill over the forest floor. Once at the top of the Joch, the path continues in the direction of the Falkensteiner Alm. Before reaching the alpine pasture, descend to the left to the stream. (approx. 1h 30min) Alternative route: Access by 2nd car to the Falkensteineralm.		
<b>Tour:</b> (traduction alternative) After some very woody downclimbs you are in front of a very nice 18m rappel (glued anchor right), The next two low steps can be rappelled. At the next two abseils formed by clamping wood, anchors are missing - the steeper first should be re-secured, because the tape loop around the rock as well as the ancient lug are not trustworthy, the second can be downclimbed. After a few steps you reach an open rock basin. Here it is essential to use the orographic right tree as rappelling point - the rappelling routes from the sling on the left leads over an extremely unstable tree entanglement. Two nice rappels (15m, 25m) lead to the canyon exit. Beautiful limestone tuff deposits at the higher waterfalls.		
<b>Retour:</b> (traduction alternative) Descend along the stream via climbing tracks to the road		

**Coordonnées:**

Départ du Canyon [47.6735 15.5321](#)





Parking à la sortie [47.6720 15.5403](#)

Parking à l'entrée [47.6734 15.5248](#)

Fin du Canyon [47.6718 15.5331](#)

**Rapports:**

---

2023-03-09 | System User |   |  |  | |

Daten importiert von <https://canyon.carto.net/cwiki/bin/view/Canyons/MuehlgrabenCanyon.html>